

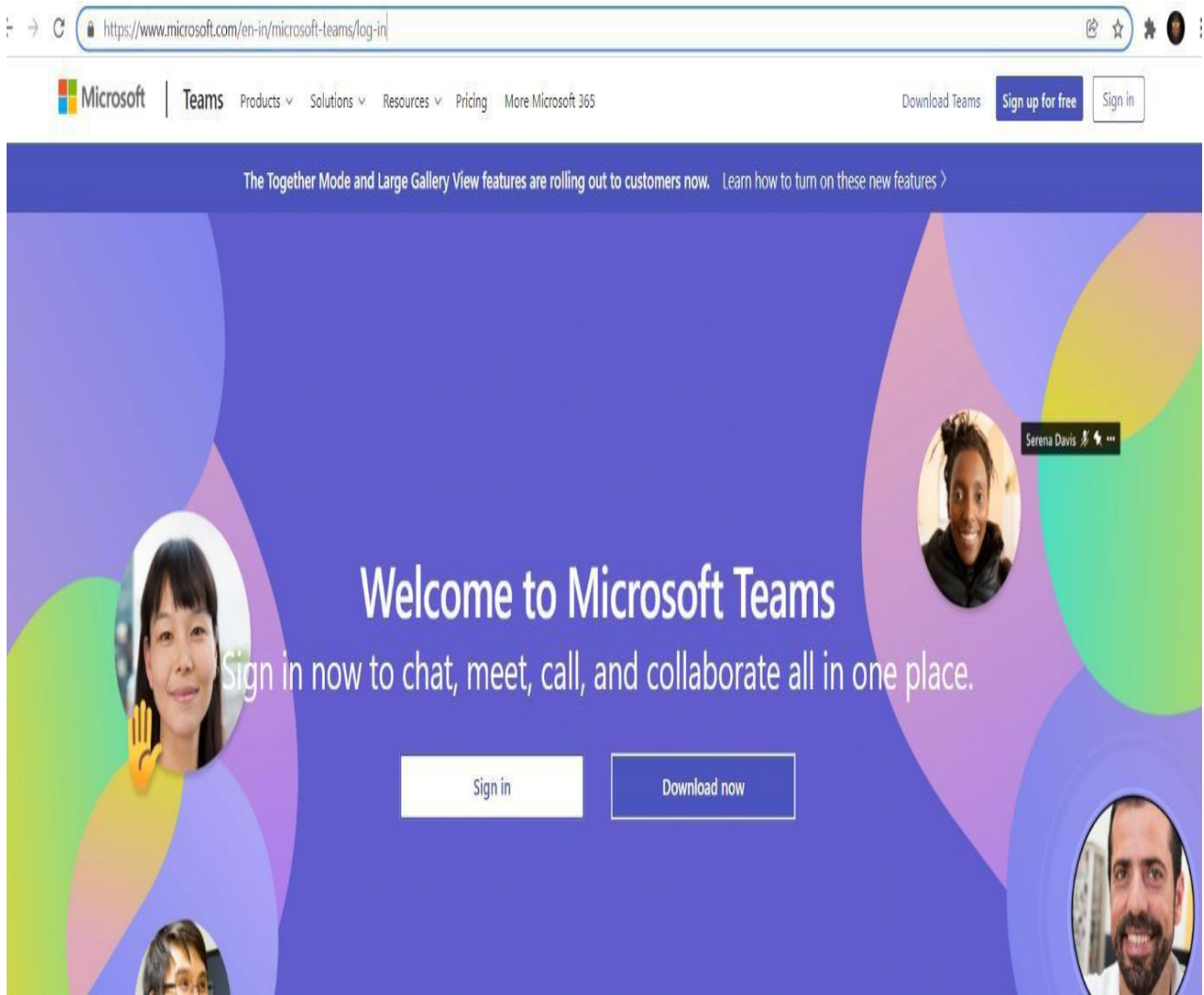


**“Empowerment Through Quality Technical Education”**  
**Dr. D. Y. Patil School Of Engineering**  
**Dr. Ajeenkya DY Patil Knowledge City, Charholi Bk., Via. Lohegaon, Pune –**  
**412 105**

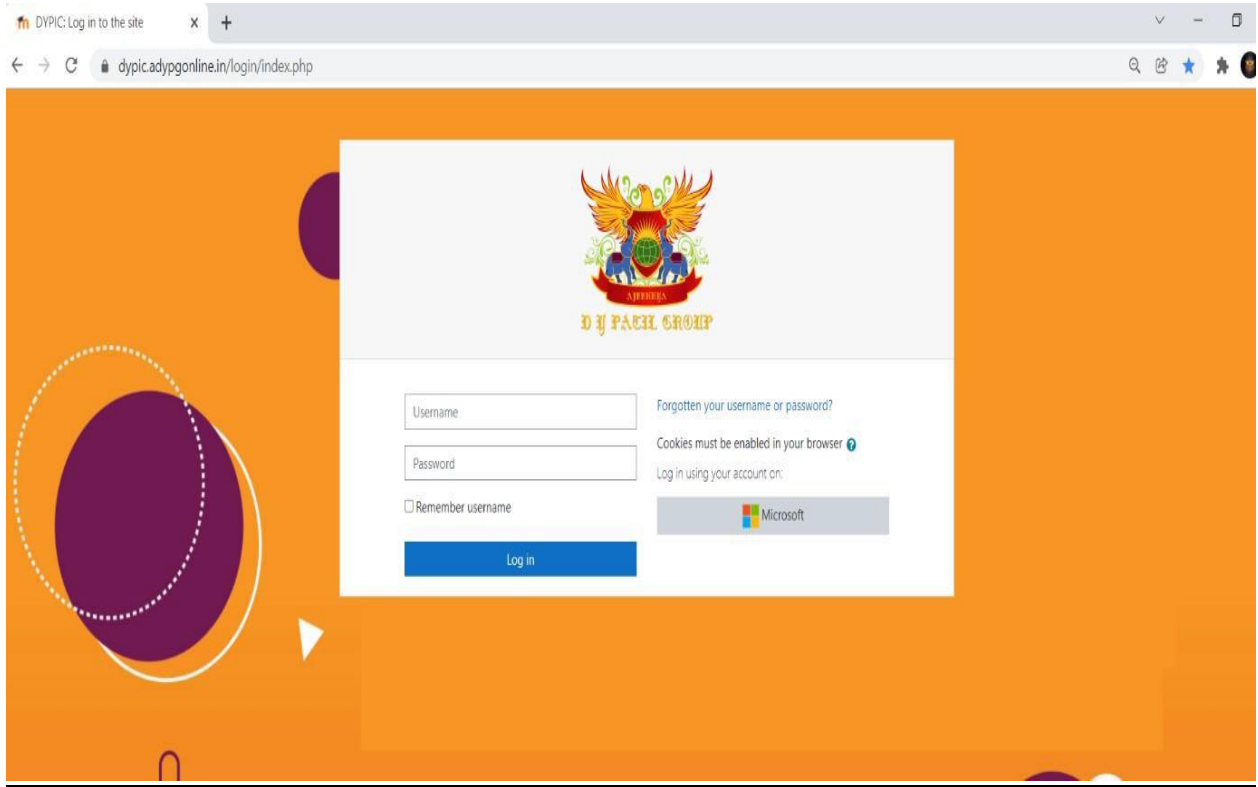
**4.1.1 The Institution Has Adequate Infrastructure And Physical Facilities For Teaching And I Viz., Classrooms, Laboratories, Computing Equipment, Etc. (QIM)**

**ICT Infrastructure**  
**Link To MS Teams**

**<https://www.microsoft.com/en-in/microsoft-teams/log-in>**

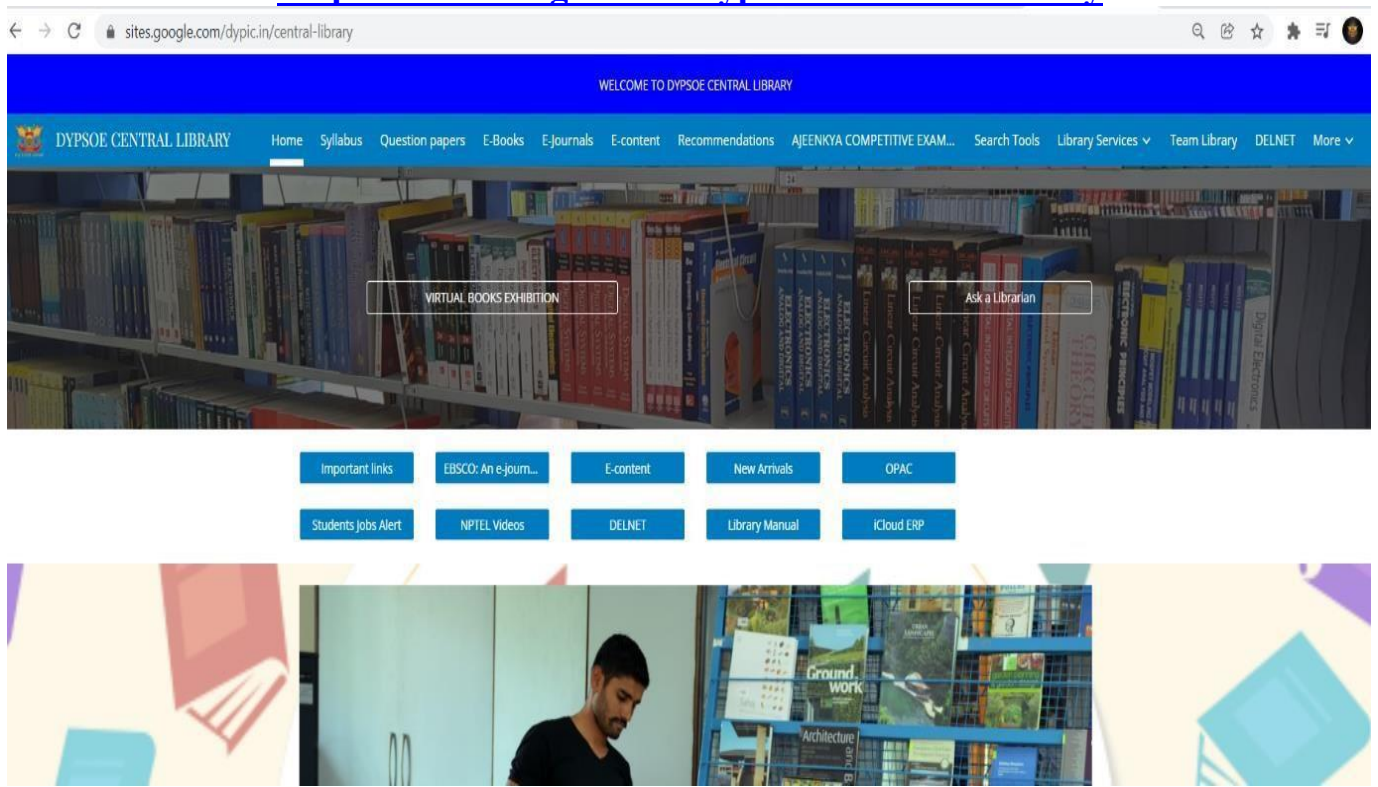


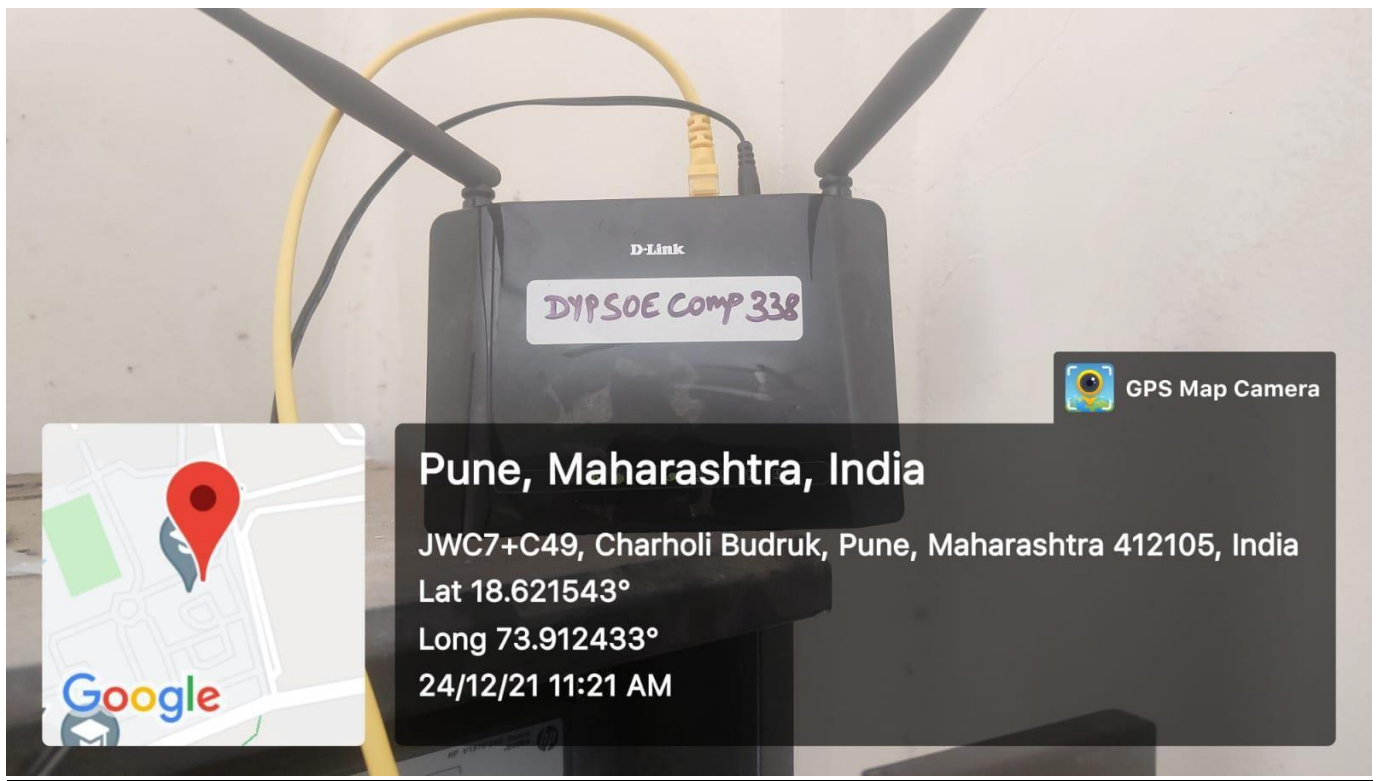
**Link To LMS**



## [Link To ILMS](#)

<https://sites.google.com/dypic.in/central-library>





Pune, Maharashtra, India

JWC7+C49, Charholi Budruk, Pune, Maharashtra 412105, India

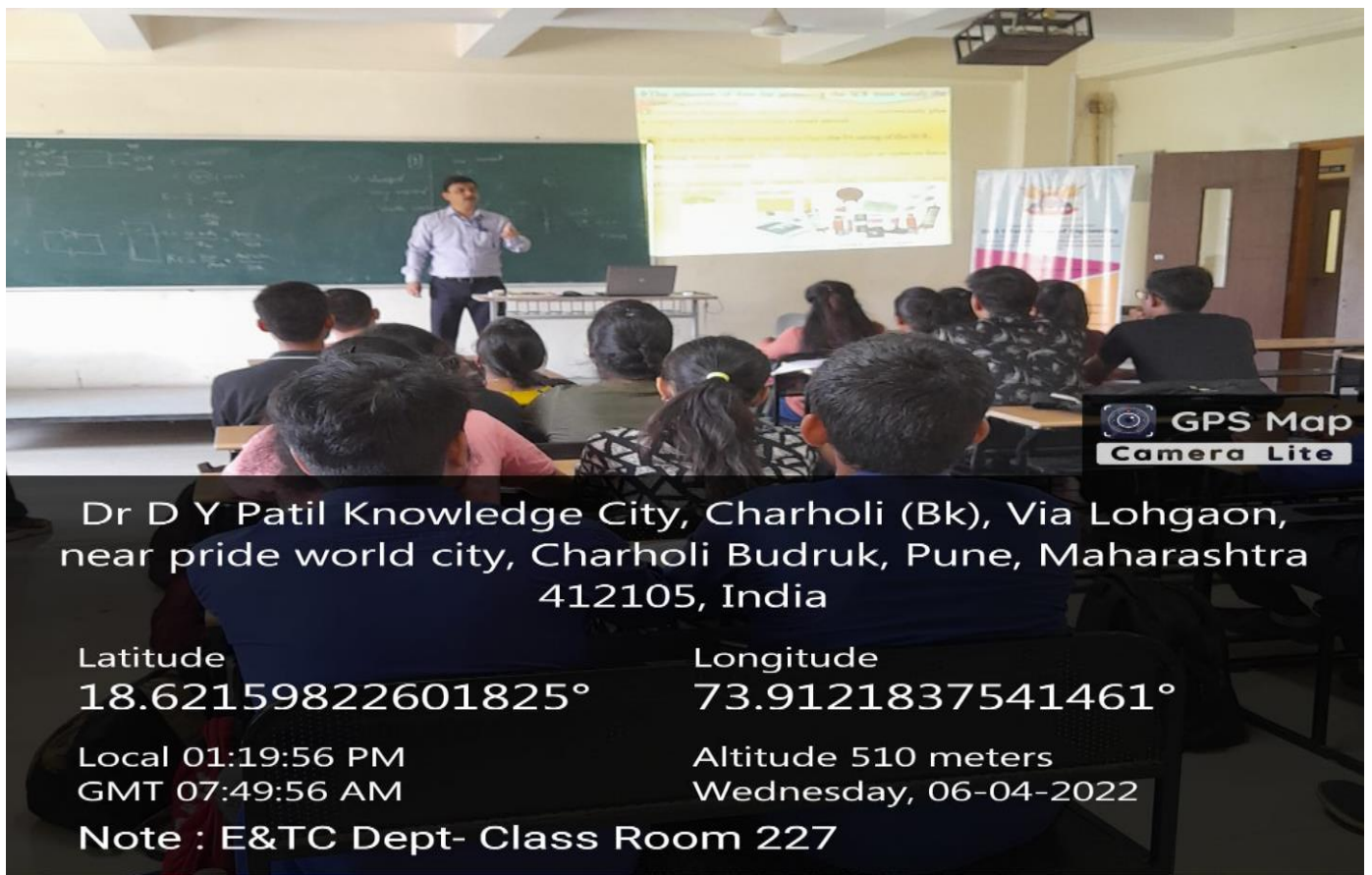
Lat 18.621543°

Long 73.912433°

24/12/21 11:21 AM

Open Wi- Fi Router In Campus

E&TC Department



Dr D Y Patil Knowledge City, Charholi (Bk), Via Lohgaon,  
near pride world city, Charholi Budruk, Pune, Maharashtra  
412105, India

Latitude  
18.62159822601825°

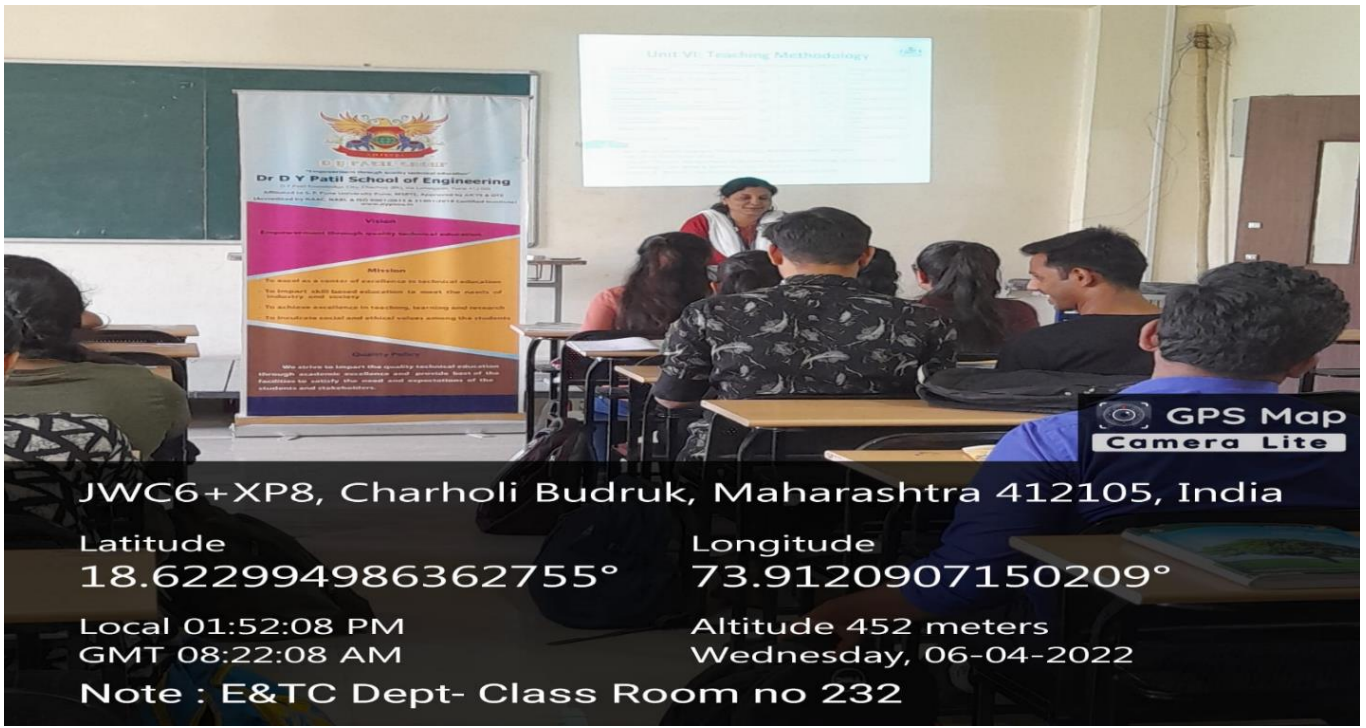
Longitude  
73.9121837541461°

Local 01:19:56 PM  
GMT 07:49:56 AM

Altitude 510 meters  
Wednesday, 06-04-2022

Note : E&TC Dept- Class Room 227

Class Room



JWC6+XP8, Charholi Budruk, Maharashtra 412105, India

Latitude 18.622994986362755° Longitude 73.9120907150209°

Local 01:52:08 PM Altitude 452 meters  
GMT 08:22:08 AM Wednesday, 06-04-2022

Note : E&TC Dept- Class Room no 232

**Class Room**

**LABROTORIES : E&TC Department**



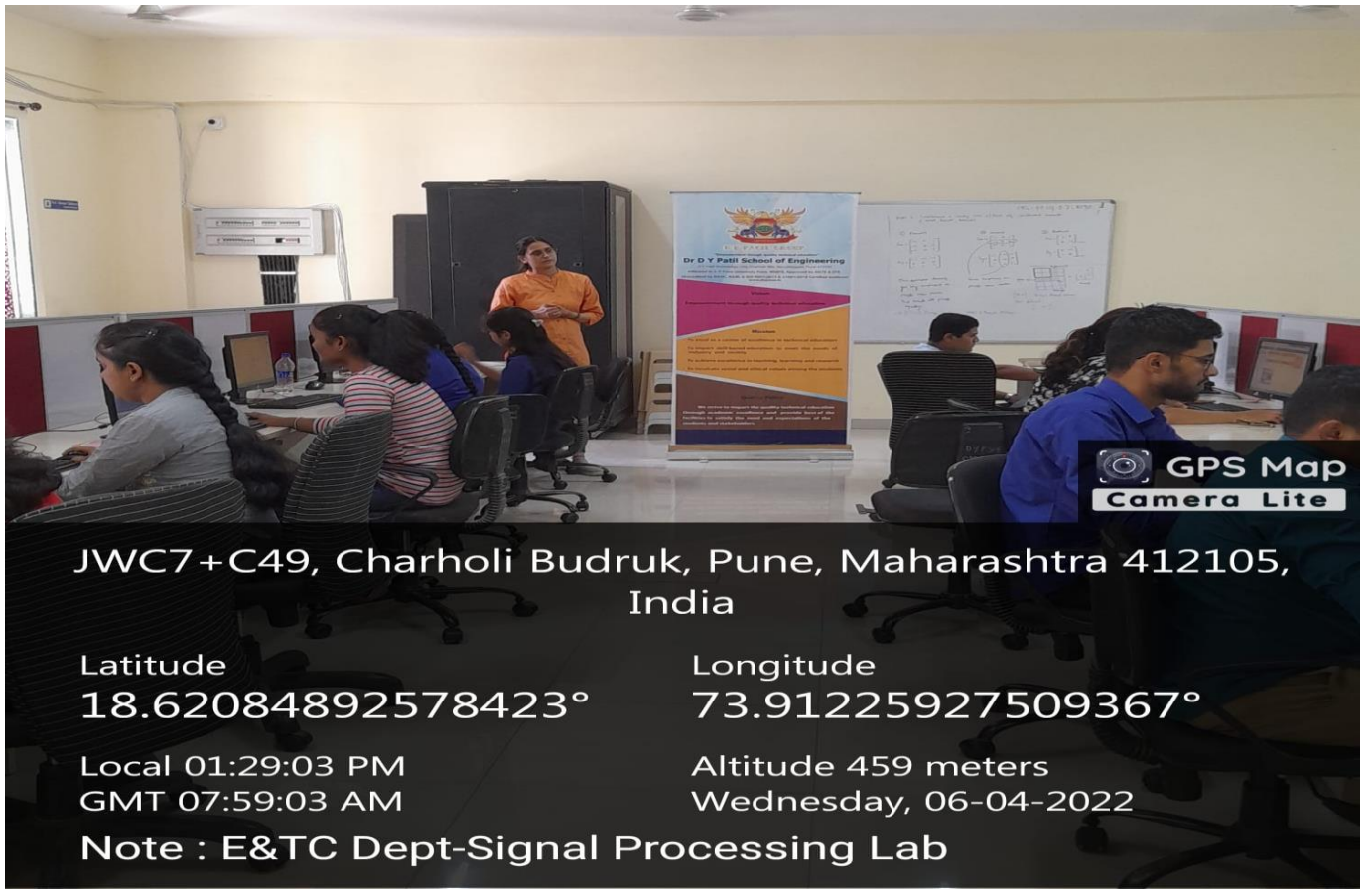
JWC7+C49, Charholi Budruk, Pune, Maharashtra 412105, India


Latitude 18.621257040649652° Longitude 73.91219884157181°

Local 01:13:32 PM Altitude 531 meters  
GMT 07:43:32 AM Wednesday, 06-04-2022

Note : E&TC Dept- Electronic Devices and Circuits Lab

**EDC LAB**



 **GPS Map  
Camera Lite**

JWC7+C49, Charholi Budruk, Pune, Maharashtra 412105,  
India

Latitude  
18.62084892578423°

Longitude  
73.91225927509367°


Local 01:29:03 PM  
GMT 07:59:03 AM

Altitude 459 meters  
Wednesday, 06-04-2022

Note : E&TC Dept-Signal Processing Lab

### Signal Processing Lab



 **GPS Map  
Camera Lite**

Dr D Y Patil knowledge city, Charholi Budruk, Pune,  
Maharashtra 412105, India

Latitude  
18.621111614629626°

Longitude  
73.91201075166464°

Local 10:35:41 AM  
GMT 05:05:41 AM

Altitude 475 meters  
Thursday, 07-04-2022

Note : E&TC Dept- Communication Engineering Lab-II

### Communication Engineering Lab-II



JWC7+C49, Charholi Budruk, Pune, Maharashtra 412105, India

Latitude  
18.6214551°

Longitude  
73.9123198°

Local 10:31:41 AM  
GMT 05:01:41 AM

Altitude 553.6 meters  
Thursday, 07-04-2022

Note : E&TC Dept- Communication Engineering Lab-I

### Communication Engineering Lab-I



JW96+9GP Adypu Hilltop, Charholi Budruk, Pune, Maharashtra 412105, India

Latitude  
18.61898143775761°

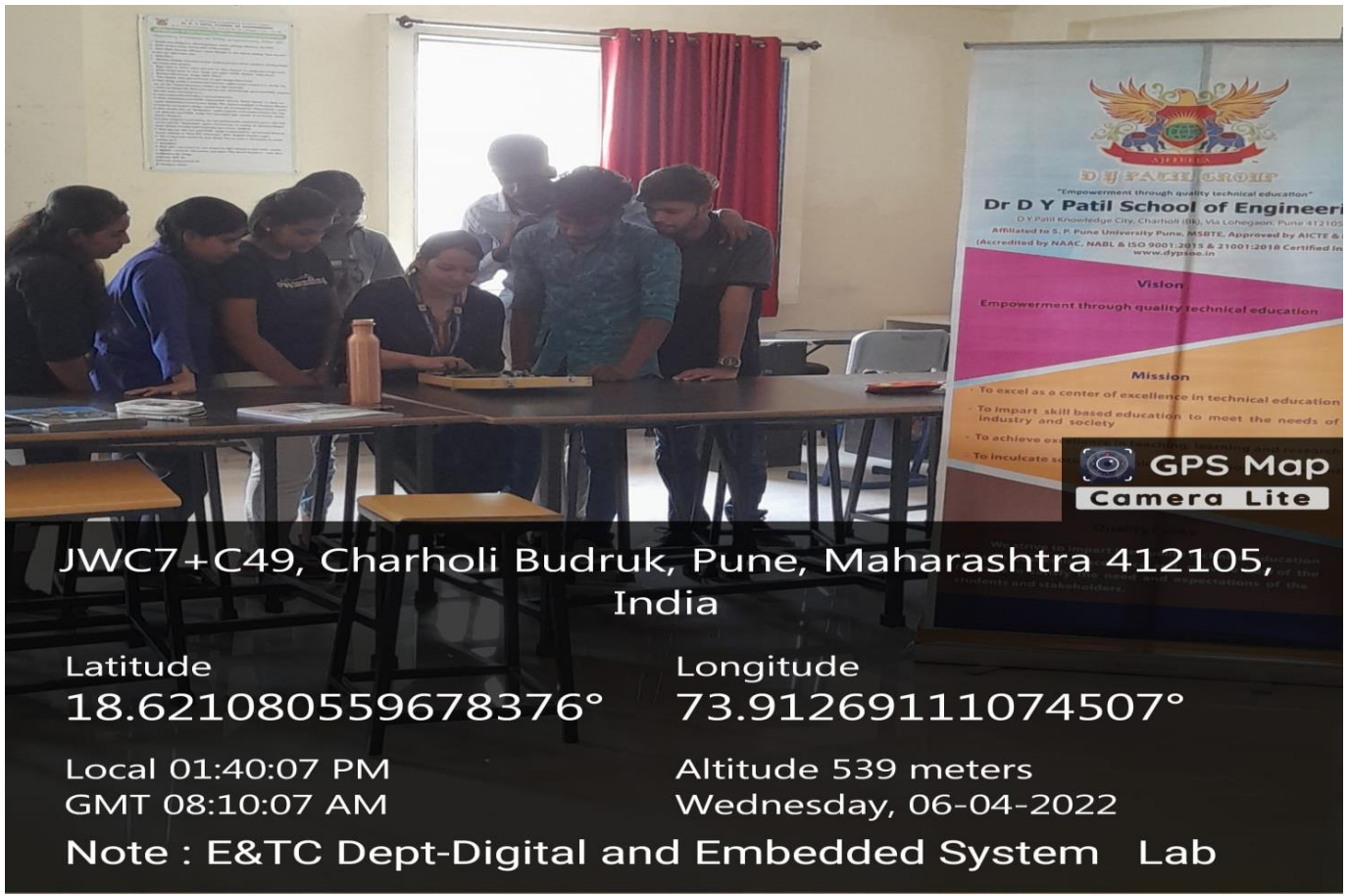
Longitude  
73.9120735321194°

Local 01:31:13 PM  
GMT 08:01:13 AM

Altitude 492 meters  
Wednesday, 06-04-2022

Note : E&TC Dept-Project Lab

### Project Lab



JWC7+C49, Charholi Budruk, Pune, Maharashtra 412105, India

Latitude 18.621080559678376° Longitude 73.91269111074507°

Local 01:40:07 PM Altitude 539 meters  
GMT 08:10:07 AM Wednesday, 06-04-2022

Note : E&TC Dept-Digital and Embedded System Lab

### Digital & Embedded System Lab



Dr D Y Patil Knowledge City, Charholi (Bk), Via Lohgaon, near pride world city, Charholi Budruk, Pune, Maharashtra 412105, India

Latitude 18.6214397° Longitude 73.9121915°

Local 01:44:20 PM Altitude 553.4 meters  
GMT 08:14:20 AM Wednesday, 06-04-2022

Note : E&TC Dept- Basic Electronics Lab

### Basic Electronics Lab



JWC7+C49, Charholi Budruk, Pune, Maharashtra 412105, India

Latitude  
18.6215935°

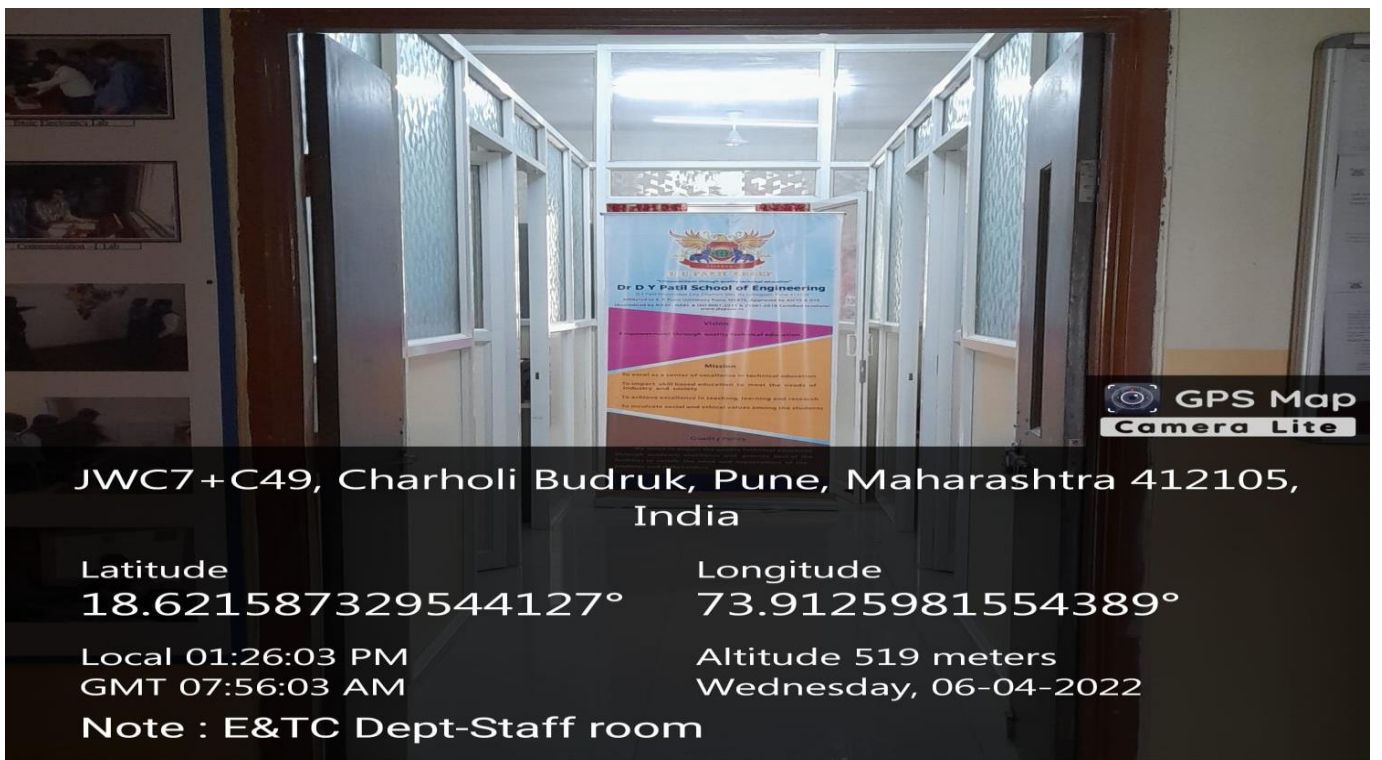
Longitude  
73.9124516°

Local 01:57:38 PM  
GMT 08:27:38 AM

Altitude 545.5 meters  
Wednesday, 06-04-2022

Note : E&TC Dept- Seminar Hall

### Seminar Hall



JWC7+C49, Charholi Budruk, Pune, Maharashtra 412105, India

Latitude  
18.621587329544127°

Longitude  
73.9125981554389°

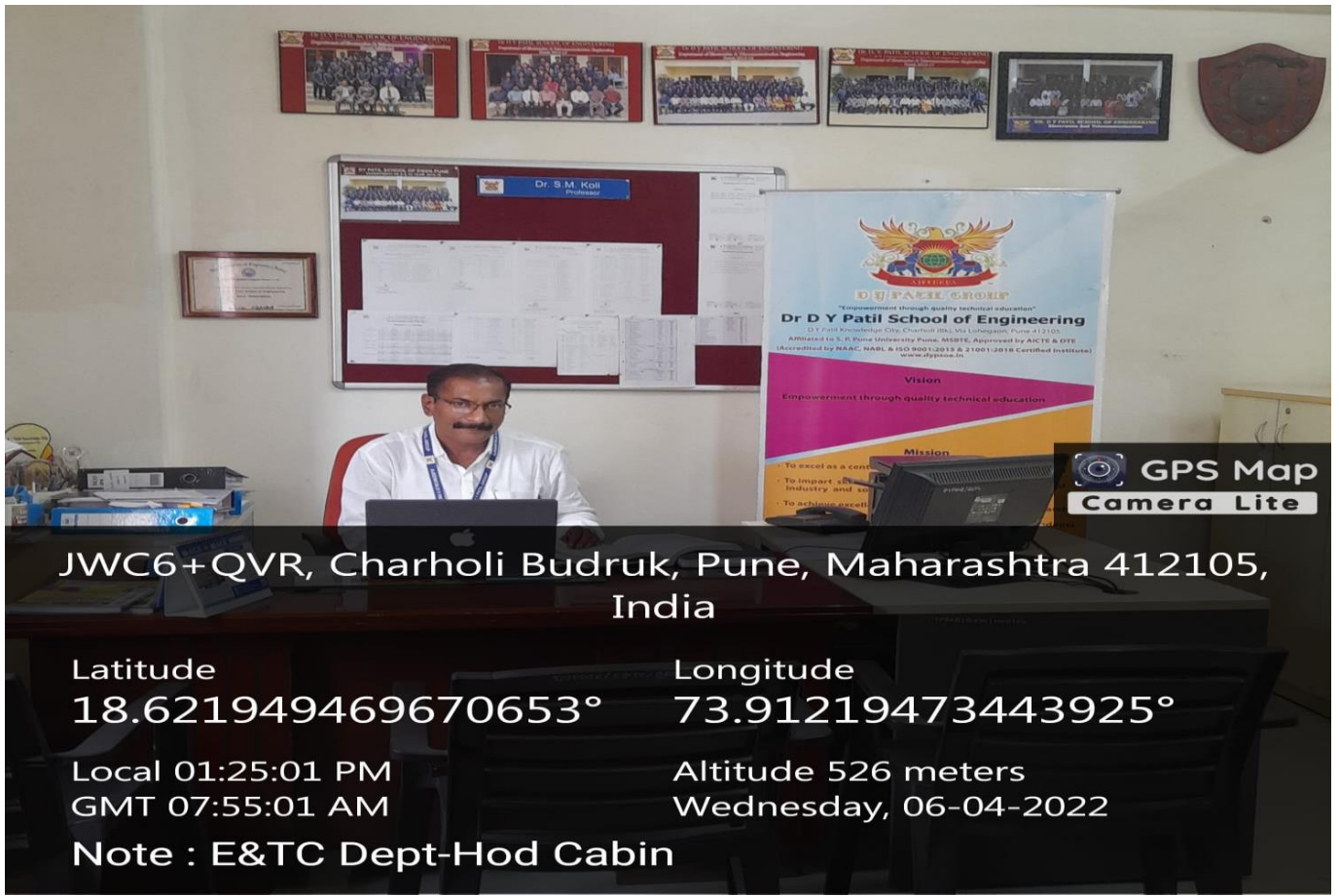
Local 01:26:03 PM  
GMT 07:56:03 AM

Altitude 519 meters  
Wednesday, 06-04-2022

Note : E&TC Dept-Staff room

### Staff Room





JWC6+QVR, Charholi Budruk, Pune, Maharashtra 412105, India

Latitude	Longitude
18.621949469670653°	73.91219473443925°
Local 01:25:01 PM	Altitude 526 meters
GMT 07:55:01 AM	Wednesday, 06-04-2022

Note : E&TC Dept-Hod Cabin

**HOD Cabin**  
**Computer Department**



JWC7+C49, Charholi Budruk, Pune, Maharashtra 412105, India

Latitude	Longitude
18.6215057°	73.9122491°
Local 10:47:45 AM	Altitude 555.5 meters
GMT 05:17:45 AM	Thursday, 31-03-2022

Note : DYP SOE, COMP, HoD Cabin-332

**HOD CABIN**



JWC7+C49, Charholi Budruk, Pune, Maharashtra 412105,  
India

Latitude  
18.6215071°

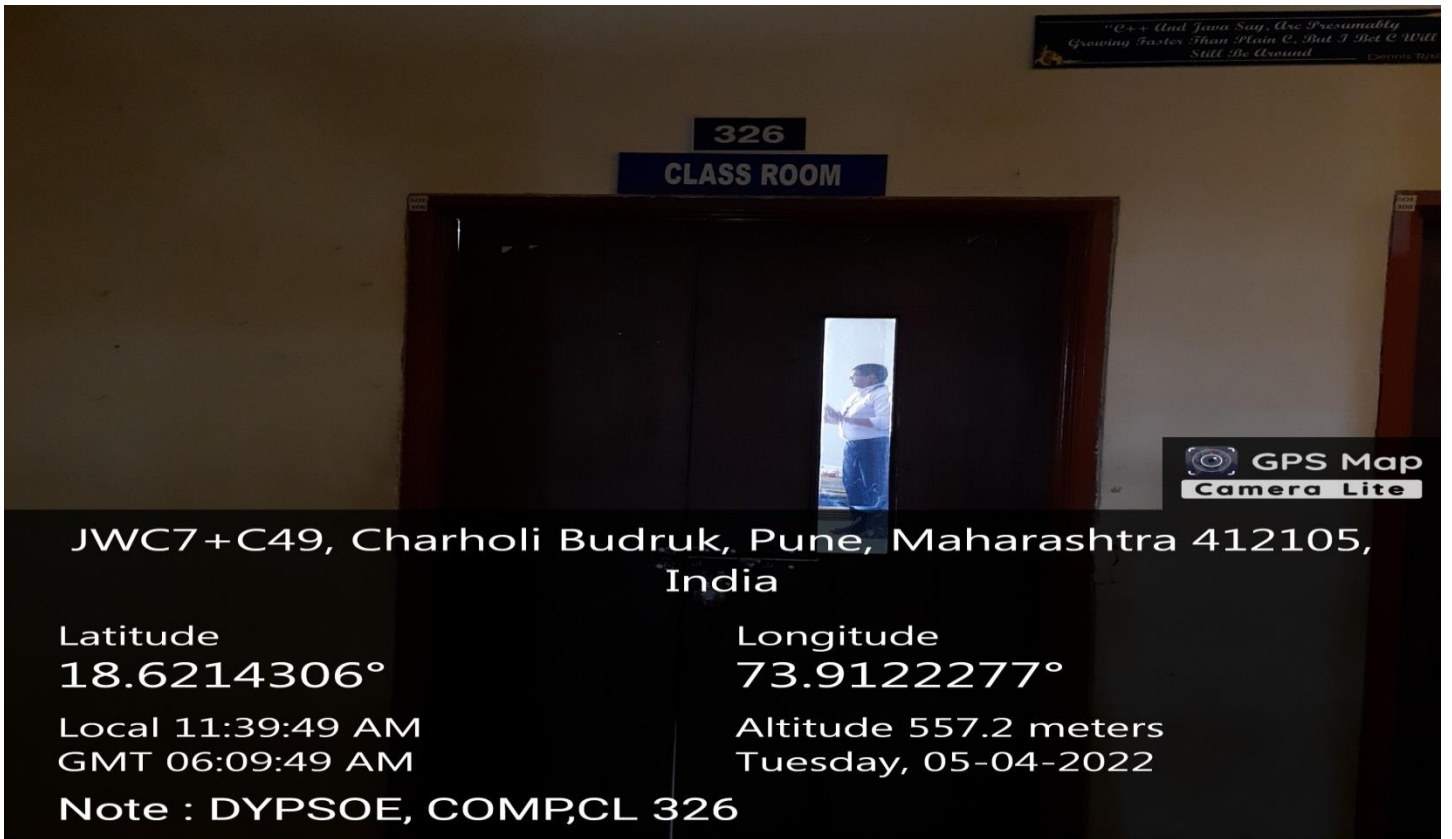
Longitude  
73.912249°

Local 10:47:12 AM  
GMT 05:17:12 AM

Altitude 555.5 meters  
Thursday, 31-03-2022

Note : DYP SOE, COMP, HoD Cabin-332

### HOD CABIN



JWC7+C49, Charholi Budruk, Pune, Maharashtra 412105,  
India

Latitude  
18.6214306°

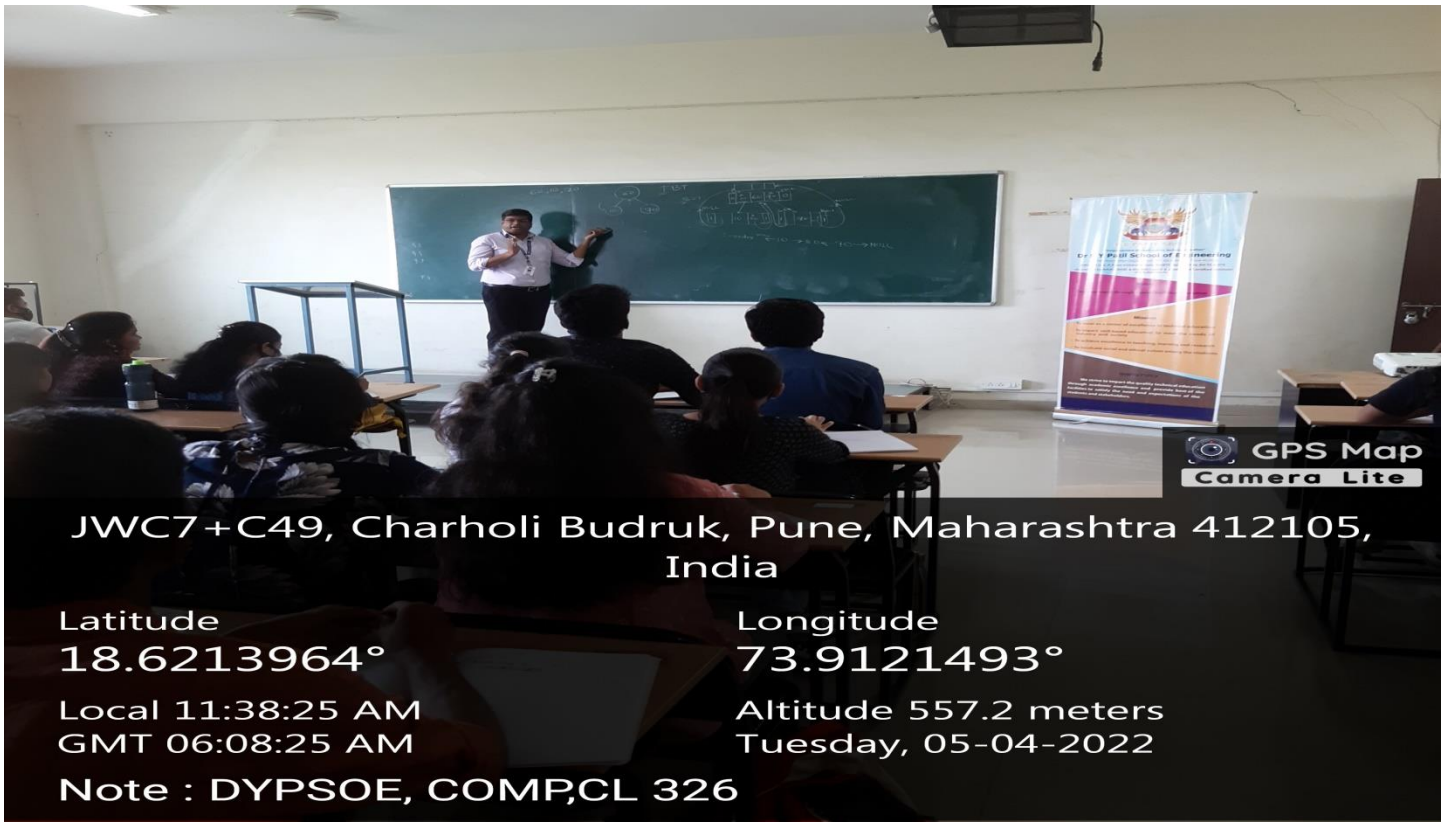
Longitude  
73.9122277°

Local 11:39:49 AM  
GMT 06:09:49 AM

Altitude 557.2 meters  
Tuesday, 05-04-2022

Note : DYP SOE, COMP, CL 326

### CLASSROOM



GPS Map  
Camera Lite

JWC7+C49, Charholi Budruk, Pune, Maharashtra 412105,  
India

Latitude  
18.6213964°

Longitude  
73.9121493°

Local 11:38:25 AM  
GMT 06:08:25 AM

Altitude 557.2 meters  
Tuesday, 05-04-2022

Note : DYP SOE, COMP, CL 326

### CLASSROOM



GPS Map  
Camera Lite

JWC6+GR3, Charholi Budruk, Pune, Maharashtra 412105,  
India

Latitude  
18.6214707°

Longitude  
73.9122029°

Local 10:32:29 AM  
GMT 05:02:29 AM

Altitude 557.5 meters  
Thursday, 31-03-2022

Note : DYP SOE, COMP, CL-328

### CLASSROOM



JWC7+C49, Charholi Budruk, Pune, Maharashtra 412105,  
India

Latitude  
18.6214428°

Longitude  
73.9122798°

Local 10:49:40 AM  
GMT 05:19:40 AM

Altitude 557.2 meters  
Thursday, 31-03-2022

Note : DYP SOE, COMP,CL-334

### CLASSROOM



JWC7+C49, Charholi Budruk, Pune, Maharashtra 412105,  
India

Latitude  
18.6215137°

Longitude  
73.912253°

Local 10:48:54 AM  
GMT 05:18:54 AM

Altitude 555.5 meters  
Thursday, 31-03-2022

Note : DYP SOE, COMP,CL-334

### CLASSROOM

421

GPS Map  
Camera Lite

JWC7+C49, Charholi Budruk, Pune, Maharashtra 412105,  
India

Latitude  
18.6212737°

Longitude  
73.9119579°

Local 11:48:08 AM  
GMT 06:18:08 AM

Altitude 557.3 meters  
Tuesday, 05-04-2022

Note : DYP SOE, COMP, CL 421

CLASSROOM

530

CLASS ROOM

GPS Map  
Camera Lite

JWC7+C49, Charholi Budruk, Pune, Maharashtra 412105,  
India

Latitude  
18.6214432°

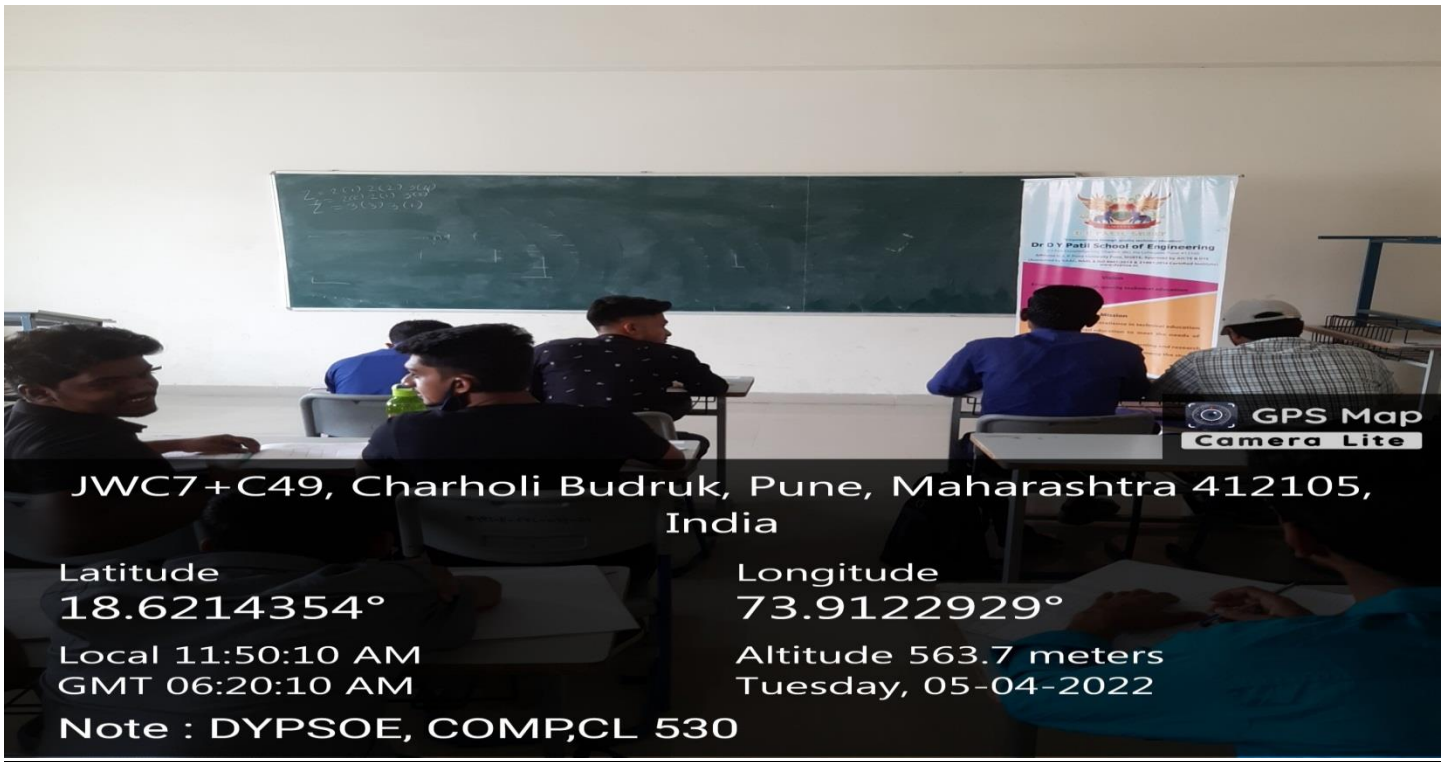
Longitude  
73.9122594°

Local 11:50:54 AM  
GMT 06:20:54 AM

Altitude 563.7 meters  
Tuesday, 05-04-2022

Note : DYP SOE, COMP, CL 530

CLASSROOM



### CLASSROOM

### LAB PHOTOS



### Computer Lab



Dr D Y Patil Knowledge City, Charholi (Bk), Via Lohgaon,  
near pride world city, Charholi Budruk, Pune, Maharashtra  
412105, India

Latitude  
18.6213987°

Longitude  
73.9120189°

Local 10:24:00 AM  
GMT 04:54:00 AM

Altitude 557.4 meters  
Thursday, 31-03-2022

Note : DYP SOE, COMPL-321

### Computer Lab



JWC6+GR3, Charholi Budruk, Pune, Maharashtra 412105,  
India

Latitude  
18.6213051°

Longitude  
73.912029°

Local 10:29:14 AM  
GMT 04:59:14 AM

Altitude 557.4 meters  
Thursday, 31-03-2022

Note : DYP SOE, COMPL-325

### Programming And Data Structure Lab



JWC6+GR3, Charholi Budruk, Pune, Maharashtra 412105, India

Latitude  
18.621377°

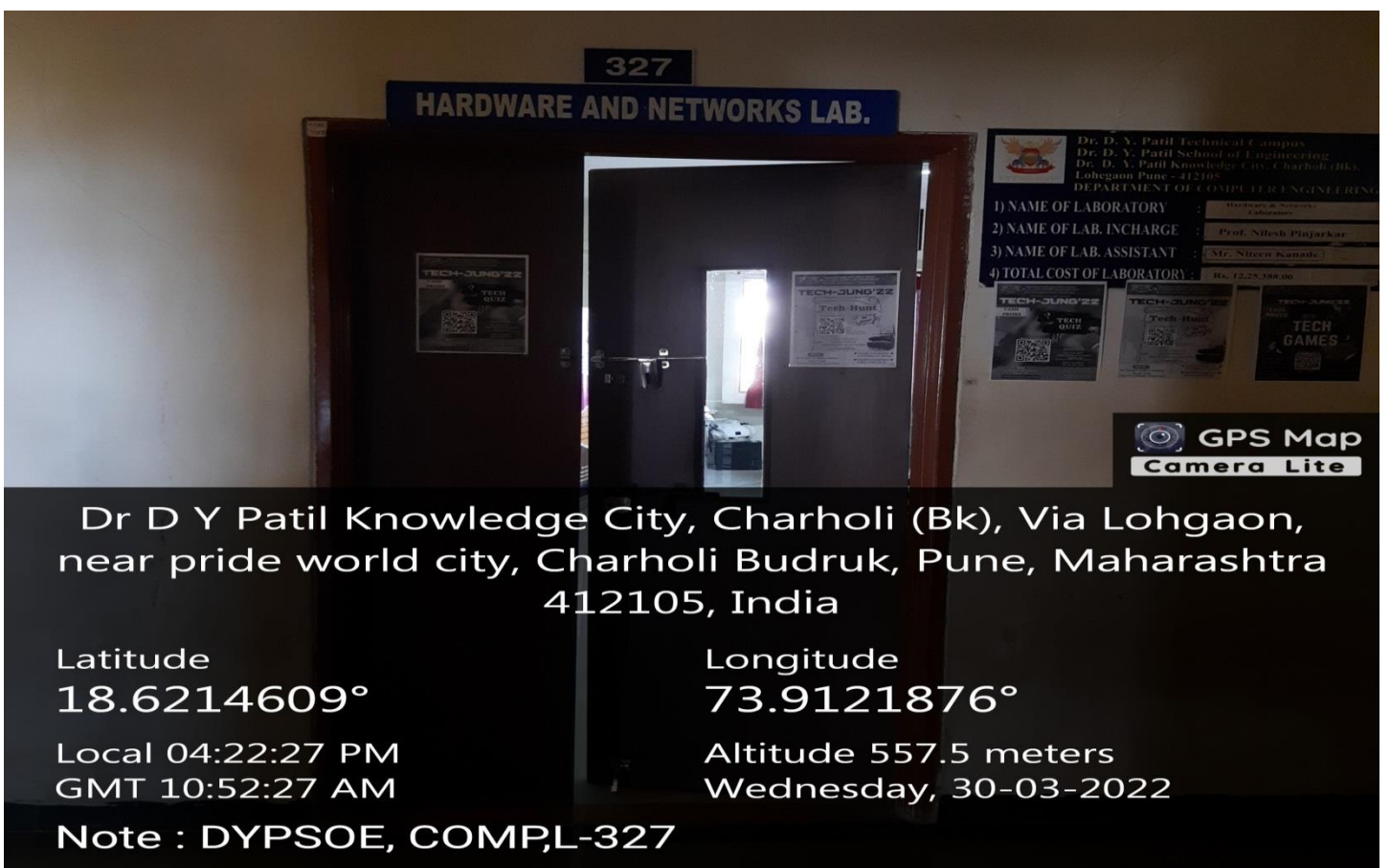
Longitude  
73.9121006°

Local 10:28:46 AM  
GMT 04:58:46 AM

Altitude 557.4 meters  
Thursday, 31-03-2022

Note : DYP SOE, COMPL-325

### Programming And Data Structure Lab



Dr D Y Patil Knowledge City, Charholi (Bk), Via Lohgaon, near pride world city, Charholi Budruk, Pune, Maharashtra 412105, India

Latitude  
18.6214609°

Longitude  
73.9121876°

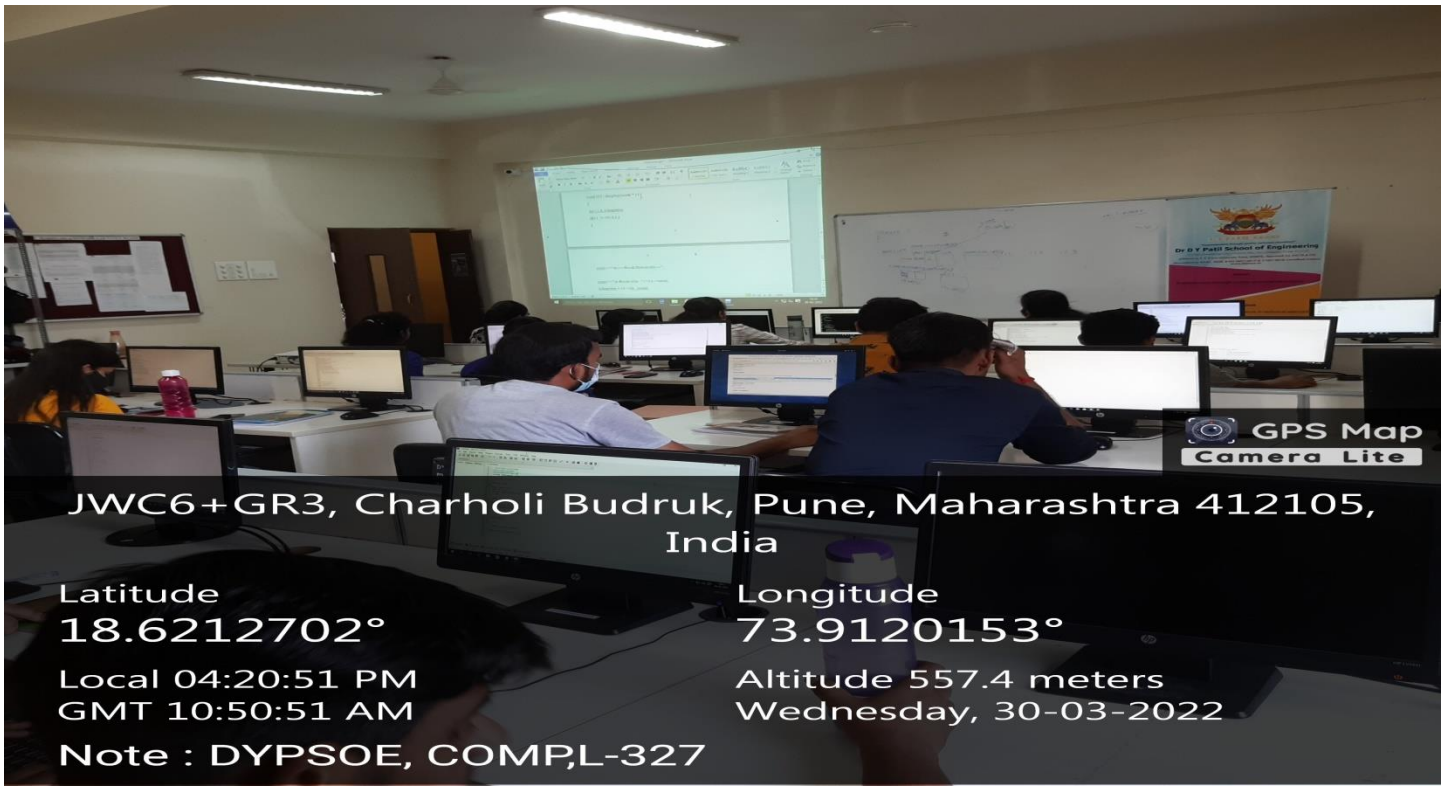
Local 04:22:27 PM  
GMT 10:52:27 AM

Altitude 557.5 meters  
Wednesday, 30-03-2022

Note : DYP SOE, COMPL-327

### Hardware And Network Lab





JWC6+GR3, Charholi Budruk, Pune, Maharashtra 412105, India

Latitude  
18.6212702°

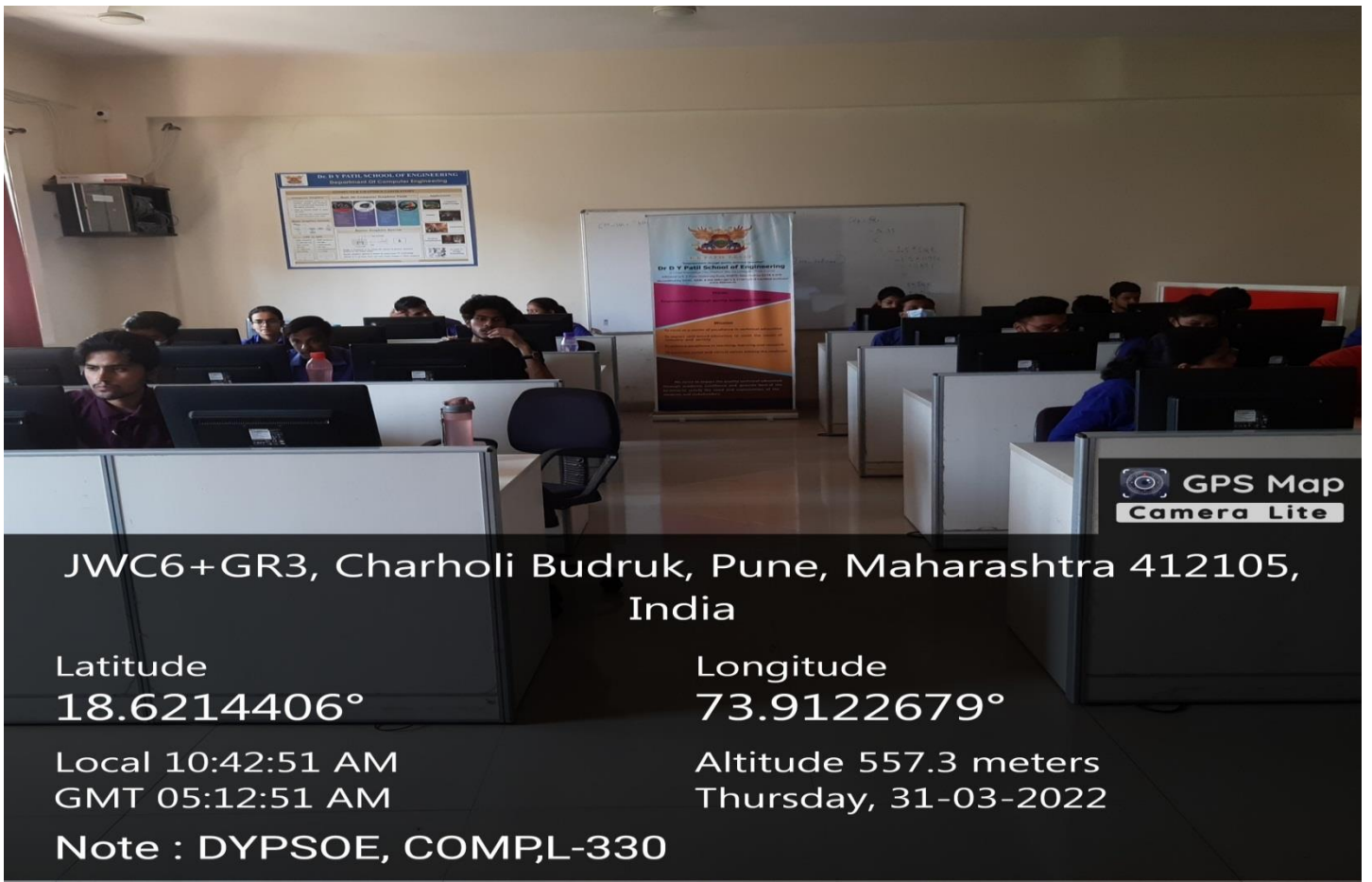
Longitude  
73.9120153°

Local 04:20:51 PM  
GMT 10:50:51 AM

Altitude 557.4 meters  
Wednesday, 30-03-2022

Note : DYP SOE, COMPL-327

**Hardware And Network Lab**



JWC6+GR3, Charholi Budruk, Pune, Maharashtra 412105, India

Latitude  
18.6214406°

Longitude  
73.9122679°

Local 10:42:51 AM  
GMT 05:12:51 AM

Altitude 557.3 meters  
Thursday, 31-03-2022

Note : DYP SOE, COMPL-330

**Hardware And Network Lab**

333

SOFTWARE LABORATORY



Dr. D. Y. P.  
Dr. D. Y. P.  
Dr. D. Y. P.  
Lohegaon P.  
DEPARTME

- 1) NAME OF LABORATO
- 2) NAME OF LAB. INCHA
- 3) NAME OF LAB. ASSIST
- 4) TOTAL COST OF LABOR.

GPS Map  
Camera Lite

JWC7+C49, Charholi Budruk, Pune, Maharashtra 412105,  
India

Latitude  
18.6214655°


Longitude  
73.9123275°

Local 10:50:04 AM  
GMT 05:20:04 AM

Altitude 557.2 meters  
Thursday, 31-03-2022

Note : DYP SOE, COM PCL-334

Software Laboratory



GPS Map  
Camera Lite

JWC6+GR3, Charholi Budruk, Pune, Maharashtra 412105,  
India

Latitude  
18.6214426°

Longitude  
73.9122806°

Local 10:36:57 AM  
GMT 05:06:57 AM

Altitude 557.2 meters  
Thursday, 31-03-2022

Note : DYP SOE, COM PL-333

Software Laboratory

338

## COMPUTER LABORATORY



Dr. D. Y. Patil Technical Campus Dr. D. Y. Patil School of Engineering Dr. D. Y. Patil Knowledge City, Charholi Lohagaon Pune - 412105 DEPARTMENT OF COMPUTER ENGINEERING	
1) NAME OF LABORATORY :	Computer Laboratory
2) NAME OF LAB. INCHARGE :	Prof. Chaitanya Bhosale
3) NAME OF LAB. ASSISTANT :	Mr. Vishal Patil
4) TOTAL COST OF LABORATORY :	Rs. 12,58,876.00



JWC7+C49, Charholi Budruk, Pune, Maharashtra 412105,  
India

Latitude  
18.6214966°



Longitude  
73.9124131°

Local 04:34:22 PM  
GMT 11:04:22 AM

Altitude 556.8 meters  
Wednesday, 30-03-2022

Note : DYP SOE, COMPL-338

### Computer Laboratory



JWC7+C49, Charholi Budruk, Pune, Maharashtra 412105,  
India

Latitude  
18.6214504°

Longitude  
73.9123478°

Local 04:33:13 PM  
GMT 11:03:13 AM

Altitude 556.8 meters  
Wednesday, 30-03-2022

Note : DYP SOE, COMPL-338

### Computer Laboratory



JWC7+C49, Charholi Budruk, Pune, Maharashtra 412105, India

Latitude  
18.6353241°

Longitude  
73.9078743°

Local 11:53:51 AM  
GMT 06:23:51 AM

Altitude 0 meters  
Tuesday, 05-04-2022

Note : DYP SOE, COMPL 339

### Hardware Laboratory



JWC7+C49, Charholi Budruk, Pune, Maharashtra 412105, India

Latitude  
18.6214296°

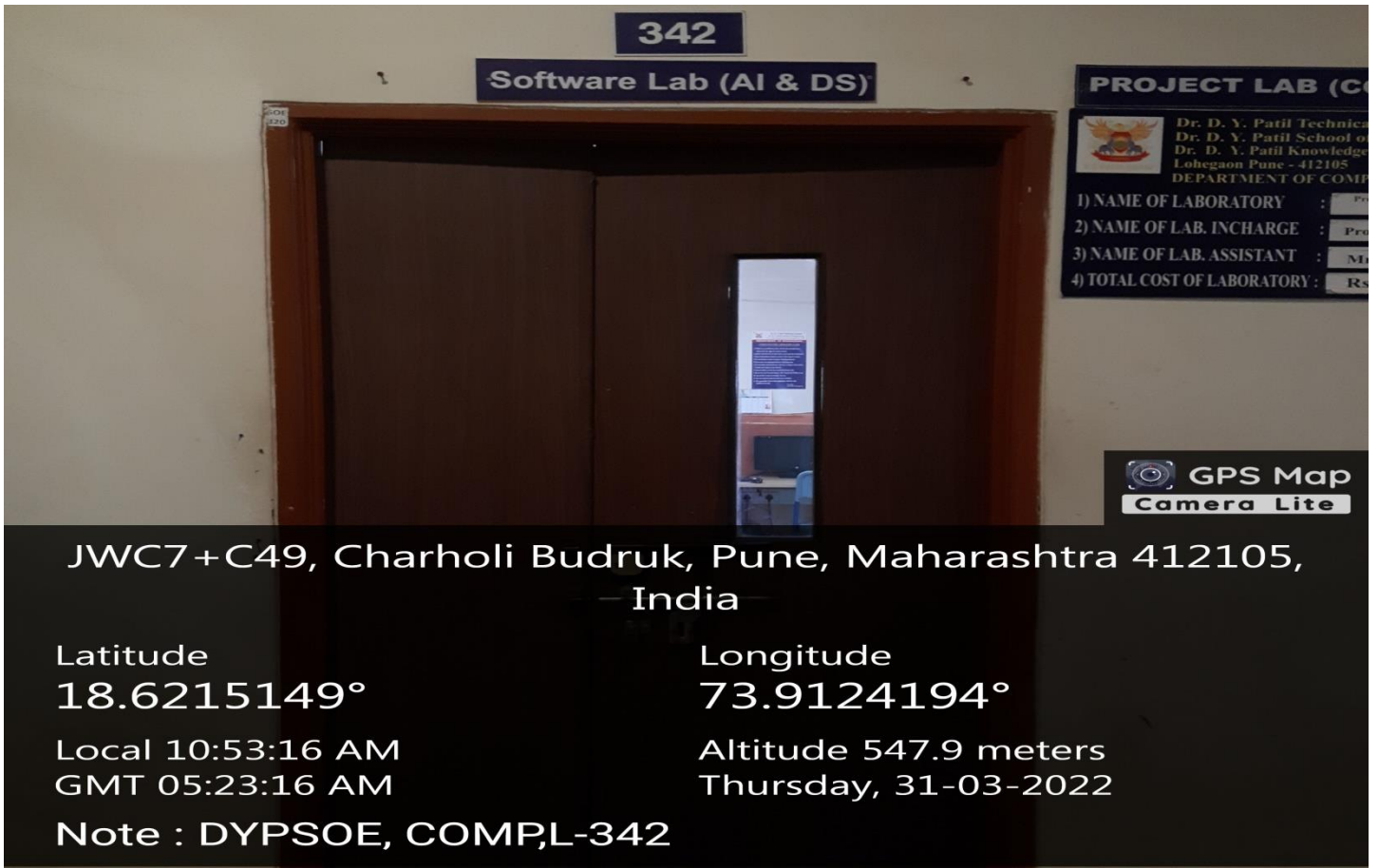
Longitude  
73.9122218°

Local 11:41:46 AM  
GMT 06:11:46 AM

Altitude 557.2 meters  
Tuesday, 05-04-2022

Note : DYP SOE, COMPL 339

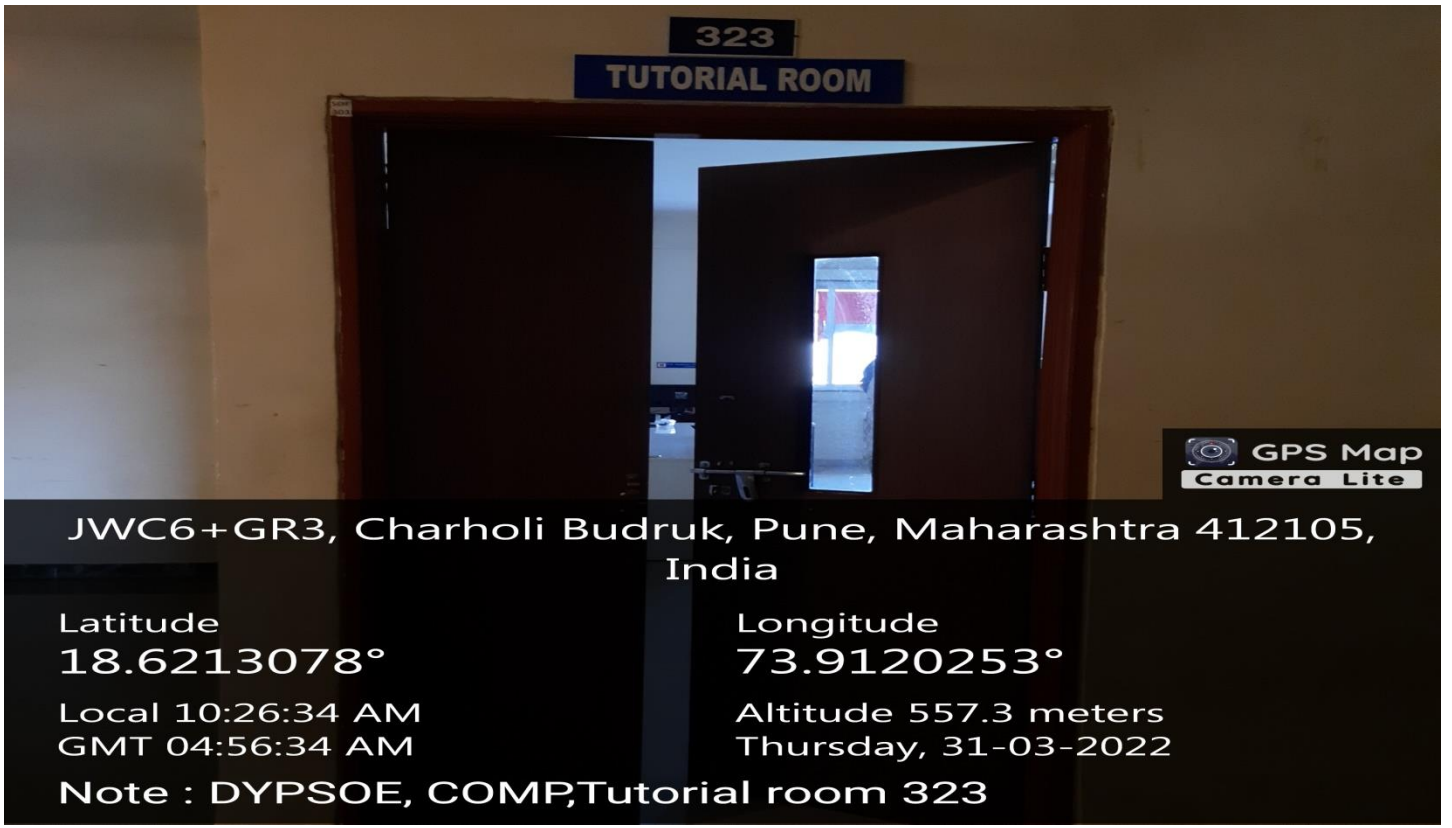
### Hardware Laboratory



### Software Laboratory



### Software Laboratory



JWC6+GR3, Charholi Budruk, Pune, Maharashtra 412105, India

Latitude  
18.6213078°

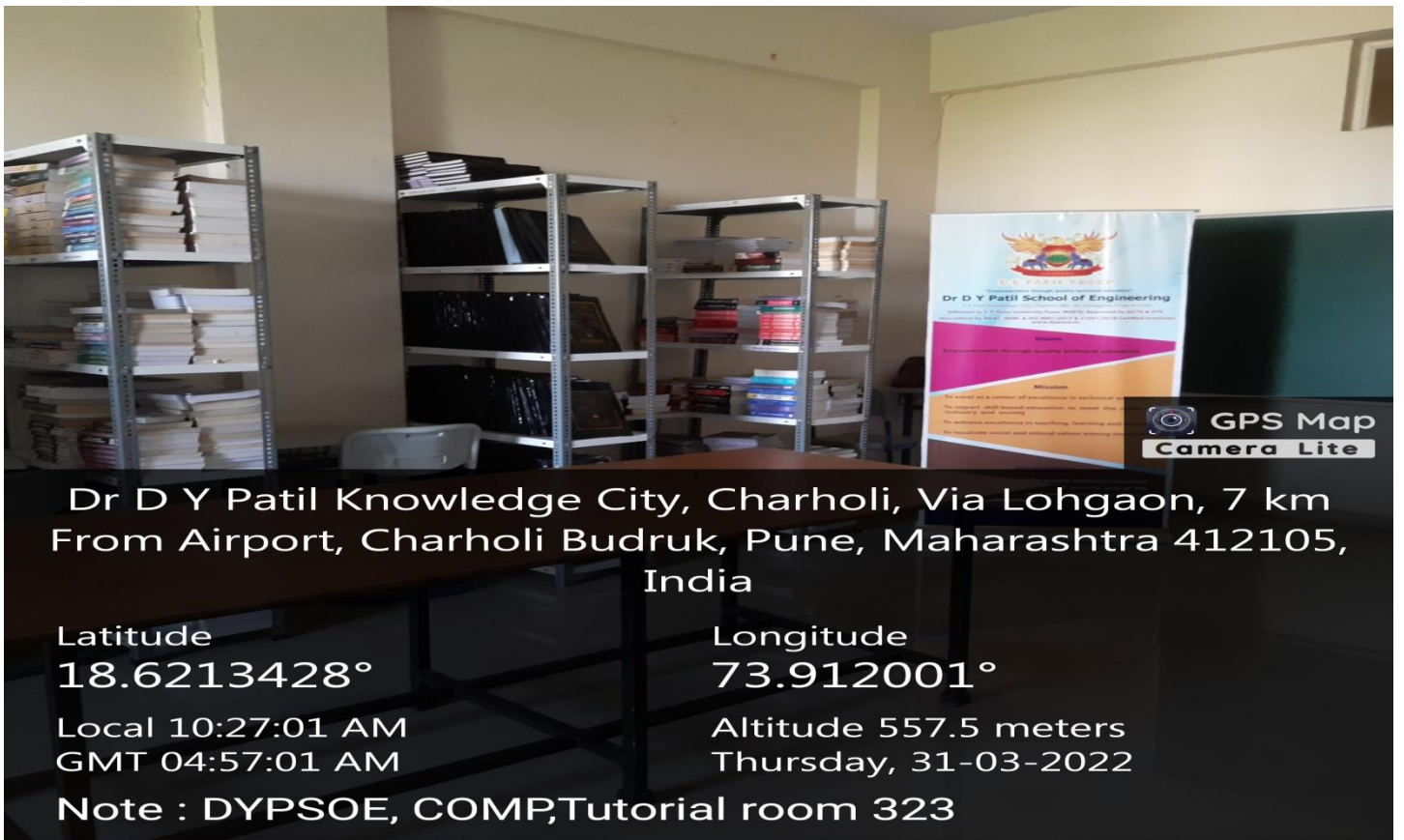
Longitude  
73.9120253°

Local 10:26:34 AM  
GMT 04:56:34 AM

Altitude 557.3 meters  
Thursday, 31-03-2022

Note : DYP SOE, COMP, Tutorial room 323

**Tutorial Room**



Dr D Y Patil Knowledge City, Charholi, Via Lohgaon, 7 km From Airport, Charholi Budruk, Pune, Maharashtra 412105, India

Latitude  
18.6213428°

Longitude  
73.912001°

Local 10:27:01 AM  
GMT 04:57:01 AM

Altitude 557.5 meters  
Thursday, 31-03-2022

Note : DYP SOE, COMP, Tutorial room 323

**Tutorial Room**

## Civil Department



## Environmental Engineering Lab



## Engineering Lab



**Pune, Maharashtra, India**

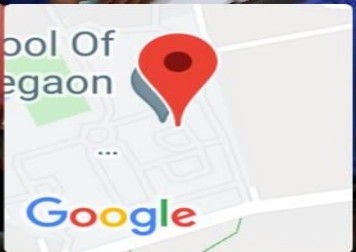
JWC7+C49, Charholi Budruk, Pune, Maharashtra 412105,  
India

Lat 18.621448°

Long 73.912365°

02/05/22 01:13 PM

### Fluid Mechanics Lab



**Pune, Maharashtra, India**

JWC7+C49, Charholi Budruk, Pune, Maharashtra 412105,  
India

Lat 18.621336°

Long 73.912432°

02/05/22 01:06 PM

### GEOTECH LAB





GPS Map Camera

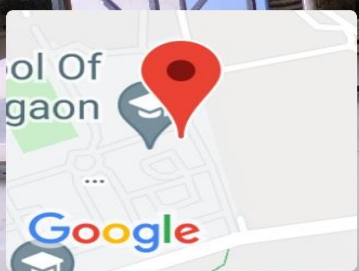


**Pune, Maharashtra, India**  
JWC6+GR3, Charholi Budruk, Pune, Maharashtra 412105,  
India  
Lat 18.621313°  
Long 73.912066°  
02/05/22 01:15 PM

**SURVEY LAB**



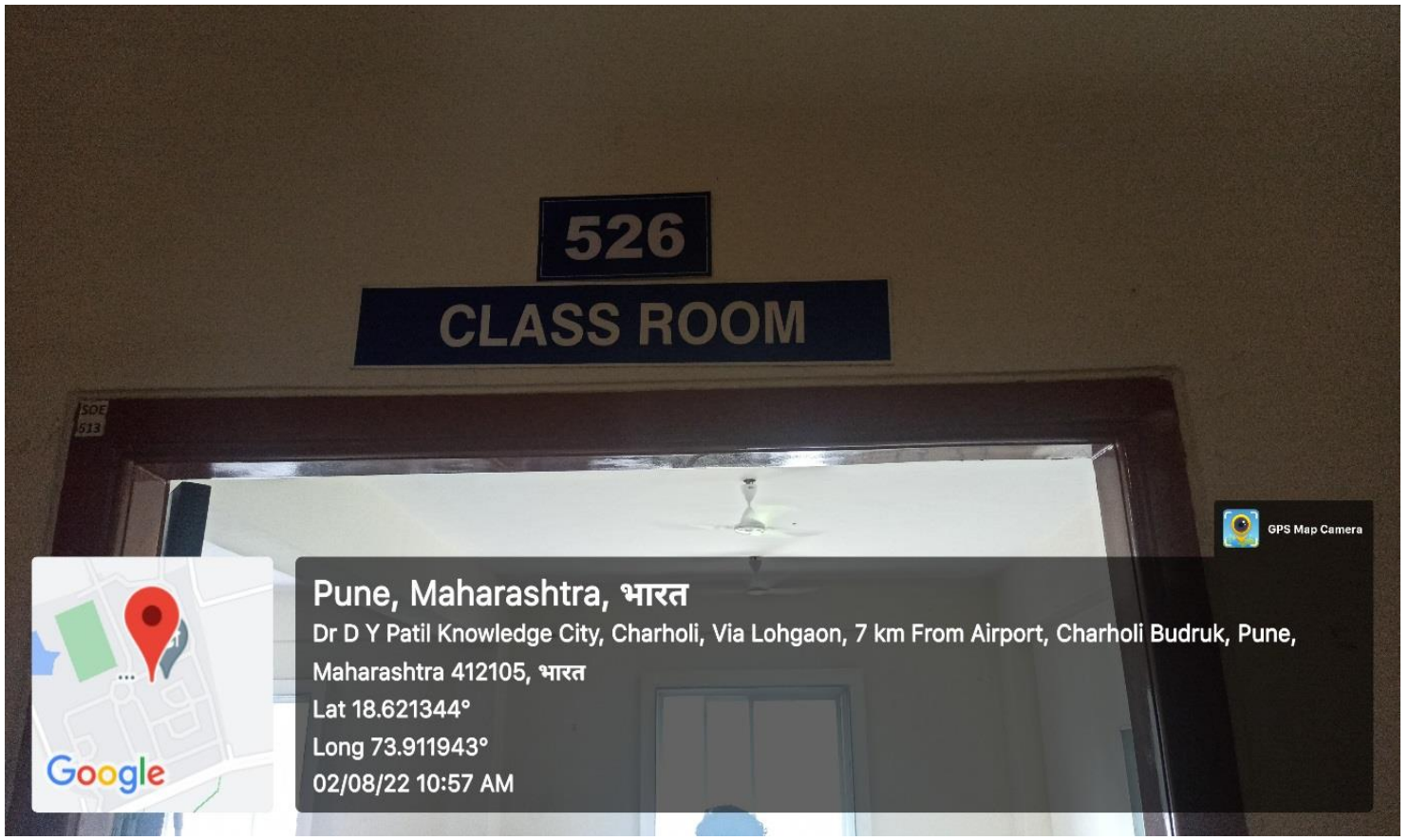
GPS Map Camera



**Pune, Maharashtra, India**  
JWC7+C49, Charholi Budruk, Pune, Maharashtra 412105,  
India  
Lat 18.621587°  
Long 73.912637°  
02/05/22 01:11 PM

**SOM LAB**

## Mechanical Department



## Class Room



## Class Room

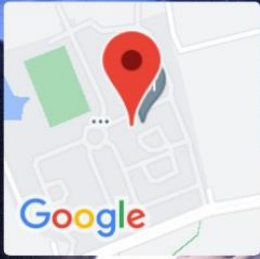
530

CLASS ROOM



Pune, Maharashtra, India  
JWC7+C49, Charholi Budruk, Pune, Maharashtra 412105, India  
Lat 18.621401°  
Long 73.912587°  
02/08/22 11:04 AM

Class Room



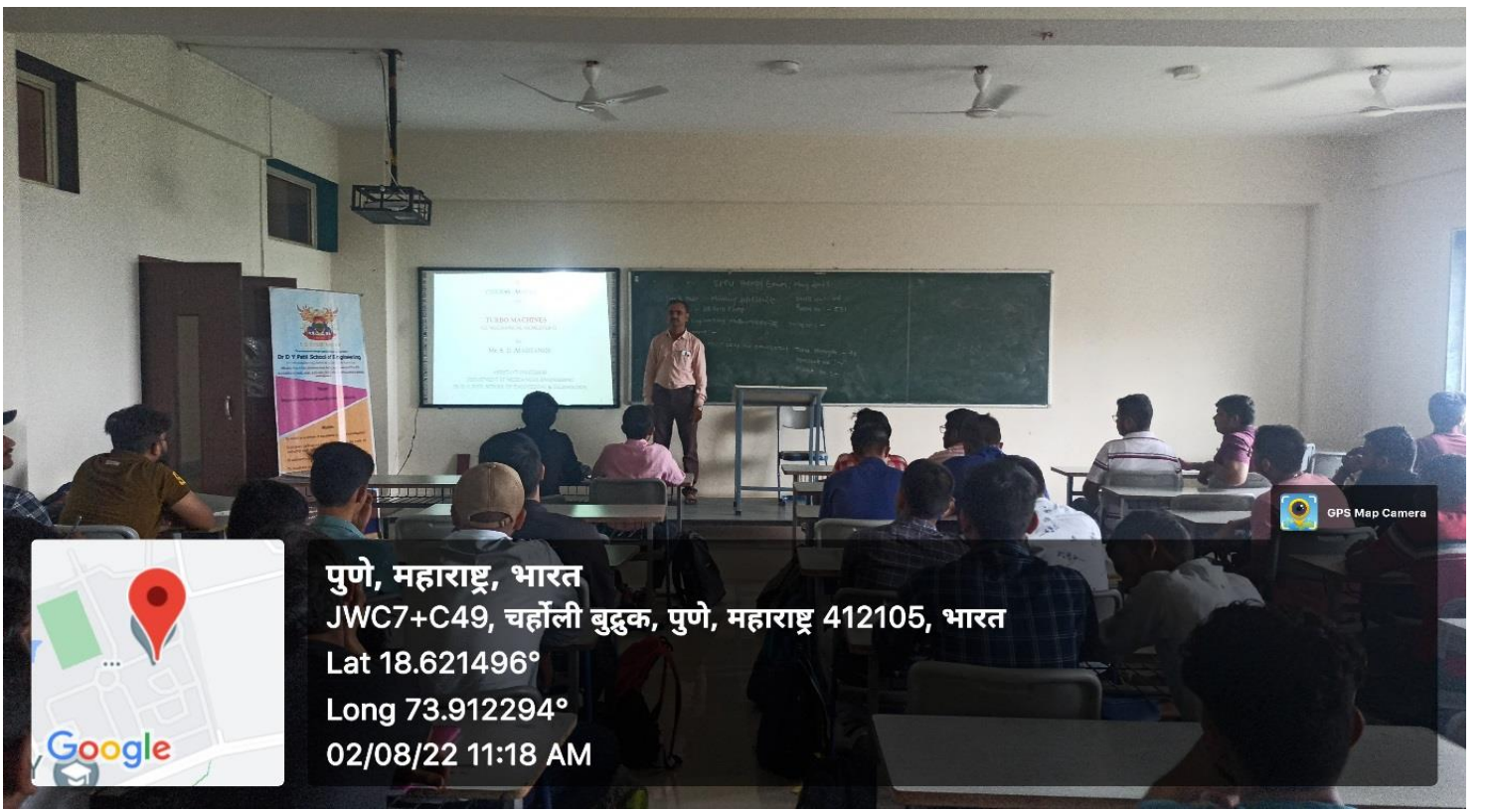
Pune, Maharashtra, India  
JWC6+GR3, Charholi Budruk, Pune, Maharashtra 412105, India  
Lat 18.621347°  
Long 73.912016°  
02/08/22 11:08 AM

Class Room



Pune, Maharashtra, India  
JWC7+C49, Charholi Budruk, Pune, Maharashtra 412105, India  
Lat 18.621478°  
Long 73.912286°  
02/08/22 11:20 AM

Class Room



पुणे, महाराष्ट्र, भारत  
JWC7+C49, चर्होली बुद्रुक, पुणे, महाराष्ट्र 412105, भारत  
Lat 18.621496°  
Long 73.912294°  
02/08/22 11:18 AM

Class Room



**Class Room**



**Class Room**



Class Room



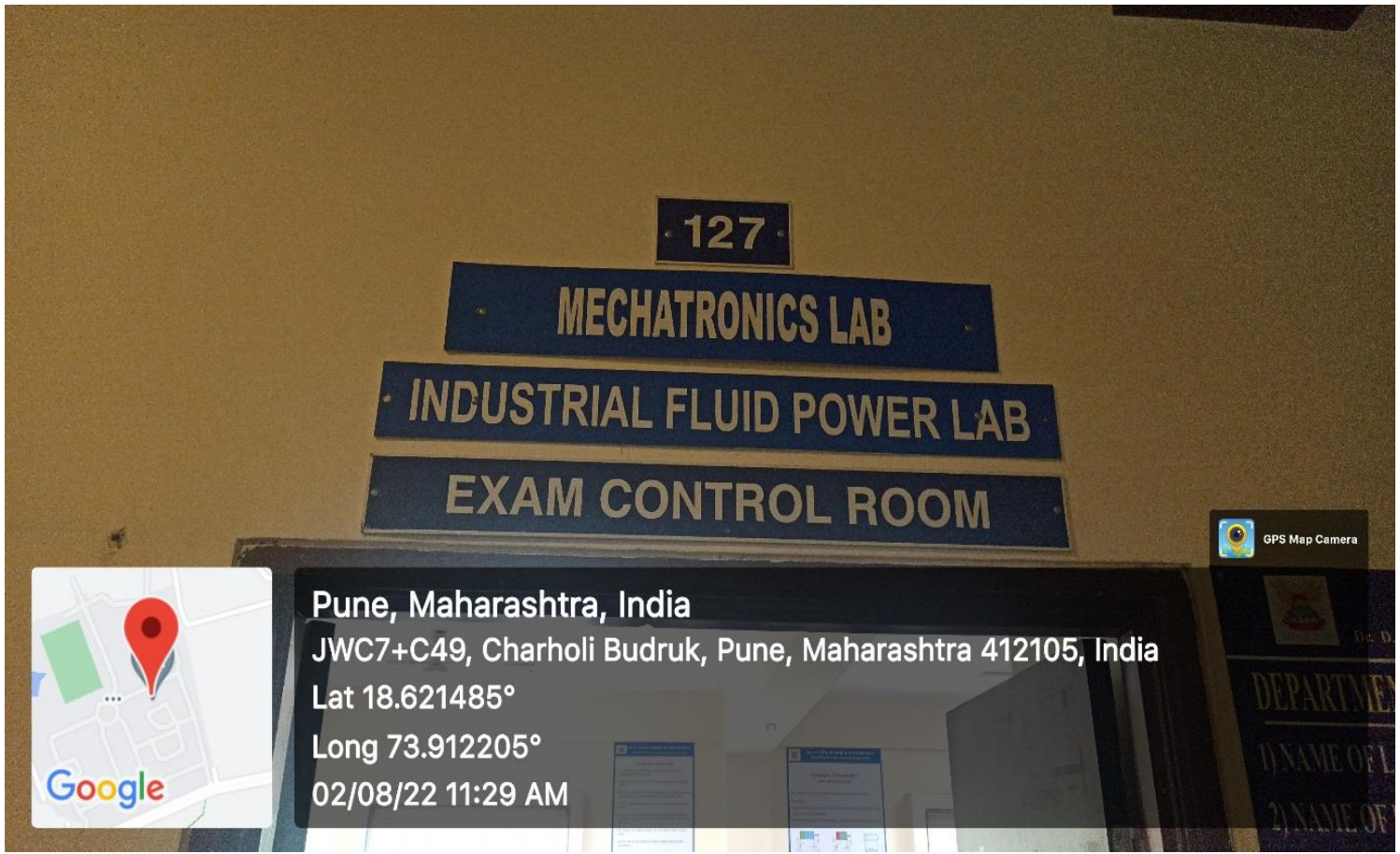
Class Room



## Refrigeration And Air Conditioning Lab



## Refrigeration And Air Conditioning Lab



### Mechatronics and IFP Lab

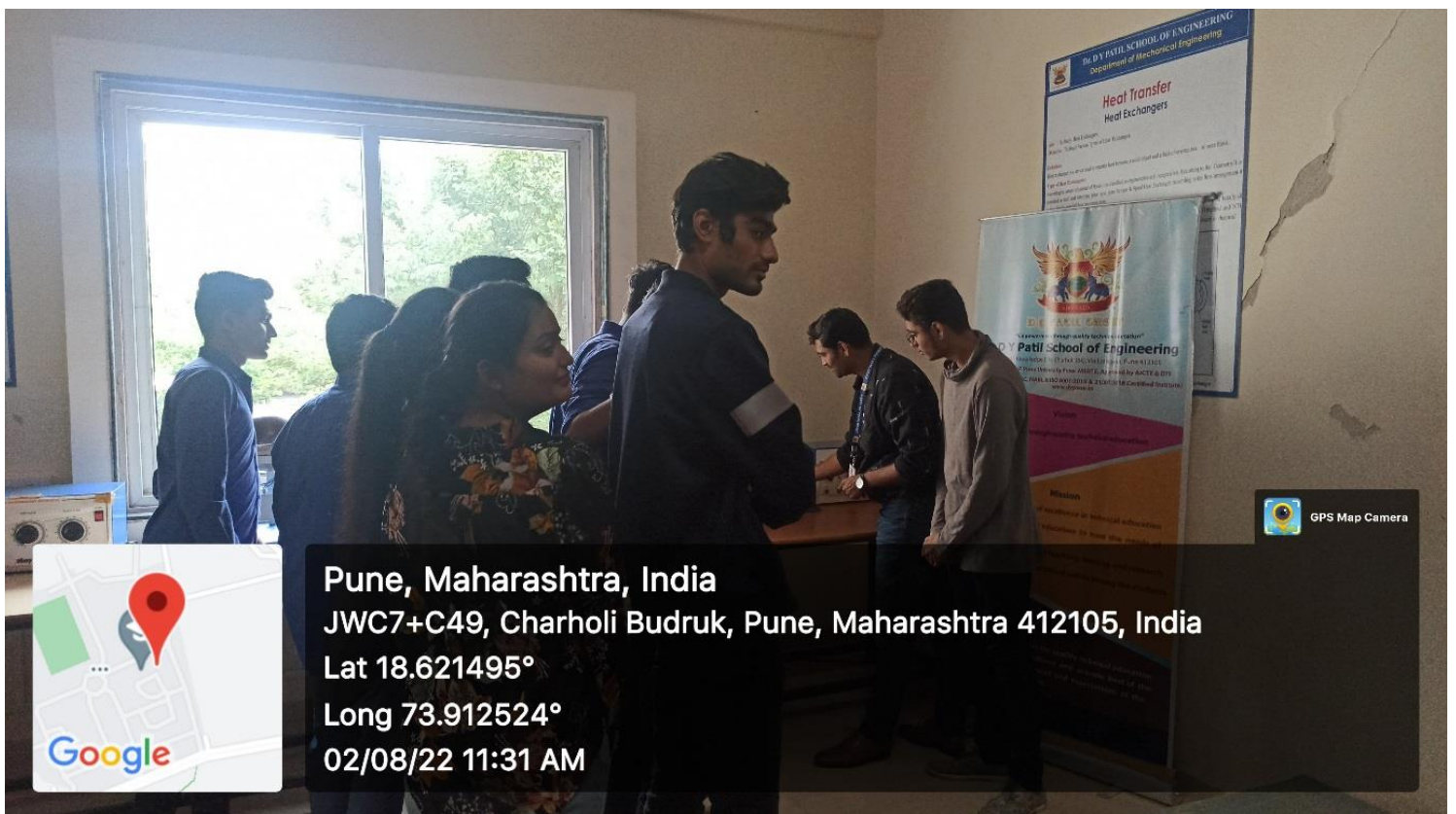


### Industrial Fluid Power Lab

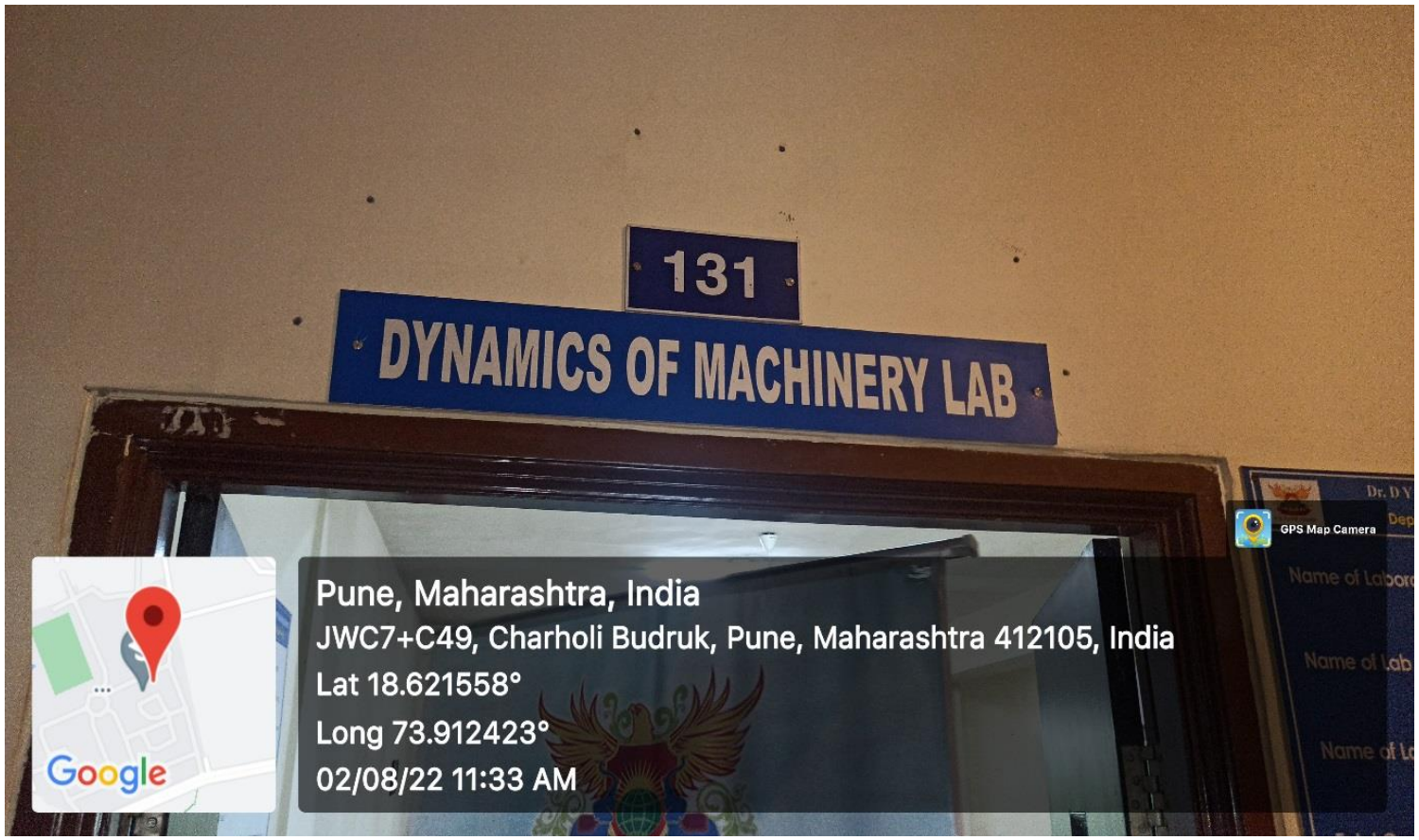




**Heat Transfer Lab**



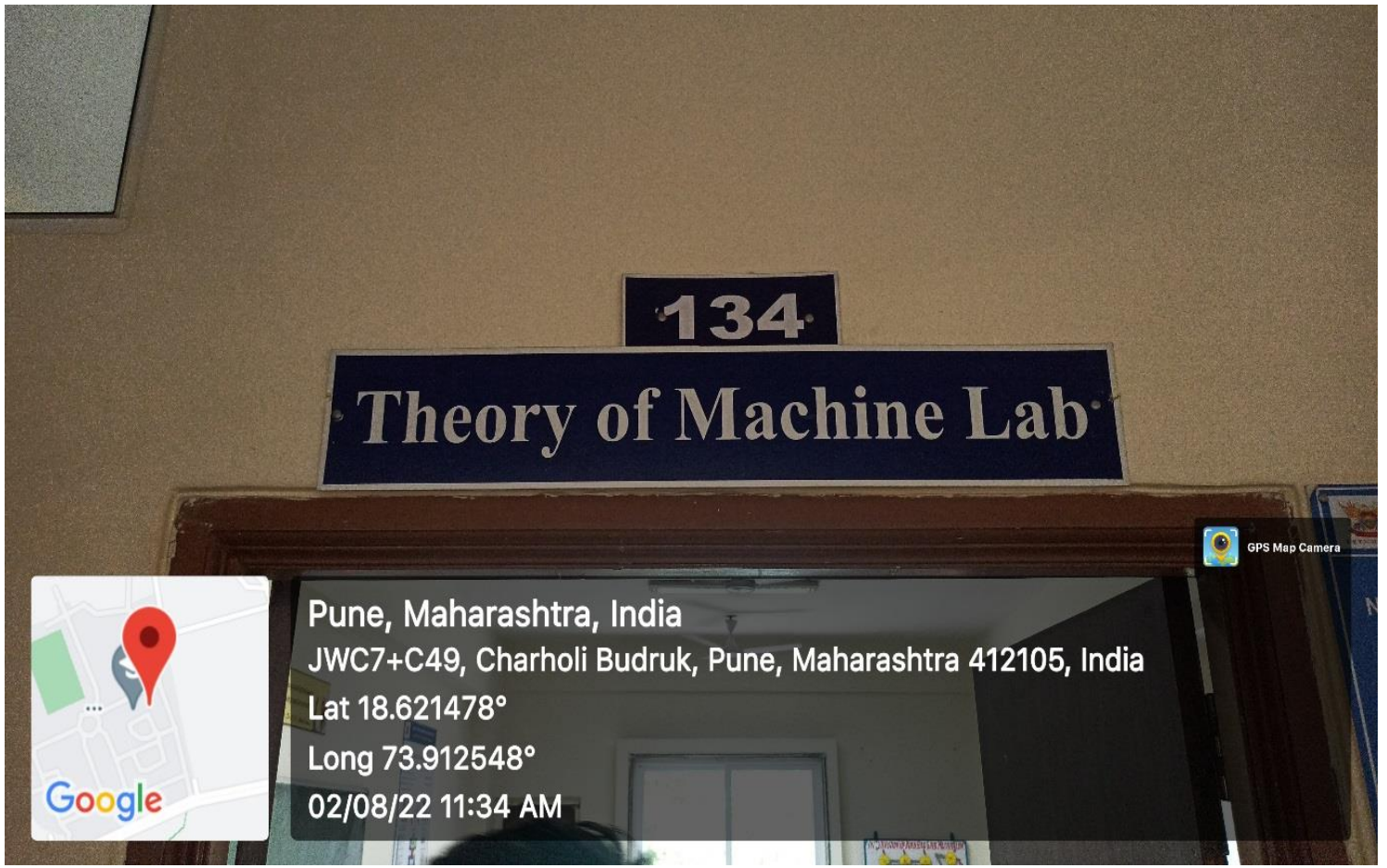
**Heat Transfer Lab**



**Dynamic of Machinery Lab**



**Dynamics of Machinery Lab**



**Theory of machinery lab**



**Theory Of Machine Lab**



**Metrology and quality Lab**

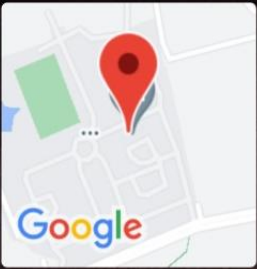


**Metrology And Quality Control Lab**

122

**CAD / CAM LAB.**

GPS Map Camera

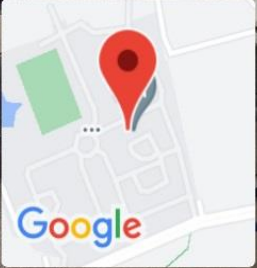


**Pune, Maharashtra, India**  
Dr D Y Patil Knowledge City, Charholi (Bk), JWC6+HV2, Via Lohgaon, near pride world city, Charholi Budruk, Pune, Maharashtra 412105, India  
Lat 18.62144°  
Long 73.912153°  
02/08/22 03:17 PM

**CAD/CAM lab**

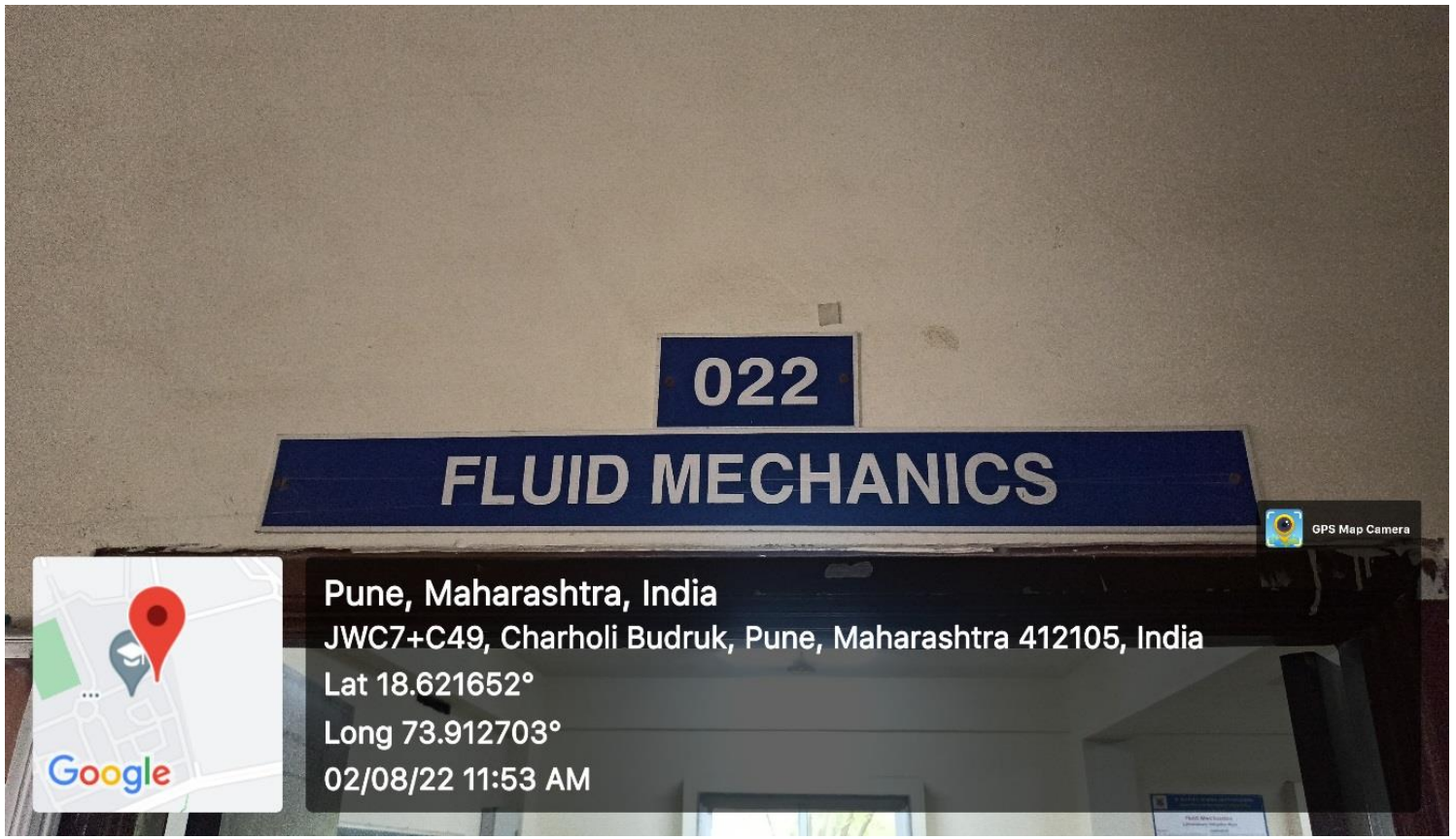


GPS Map Camera



**Pune, Maharashtra, India**  
Dr D Y Patil Knowledge City, Charholi (Bk), JWC6+HV2, Via Lohgaon, near pride world city, Charholi Budruk, Pune, Maharashtra 412105, India  
Lat 18.621413°  
Long 73.912113°  
02/08/22 11:40 AM

**CAD/CAM Lab**



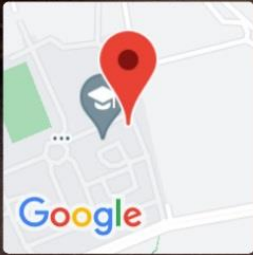
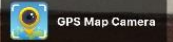
### Fluid Mechanics Lab



### Fluid Mechanics Lab

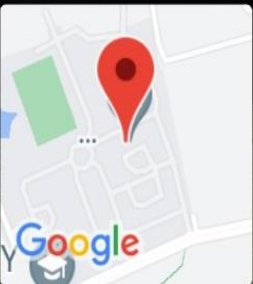

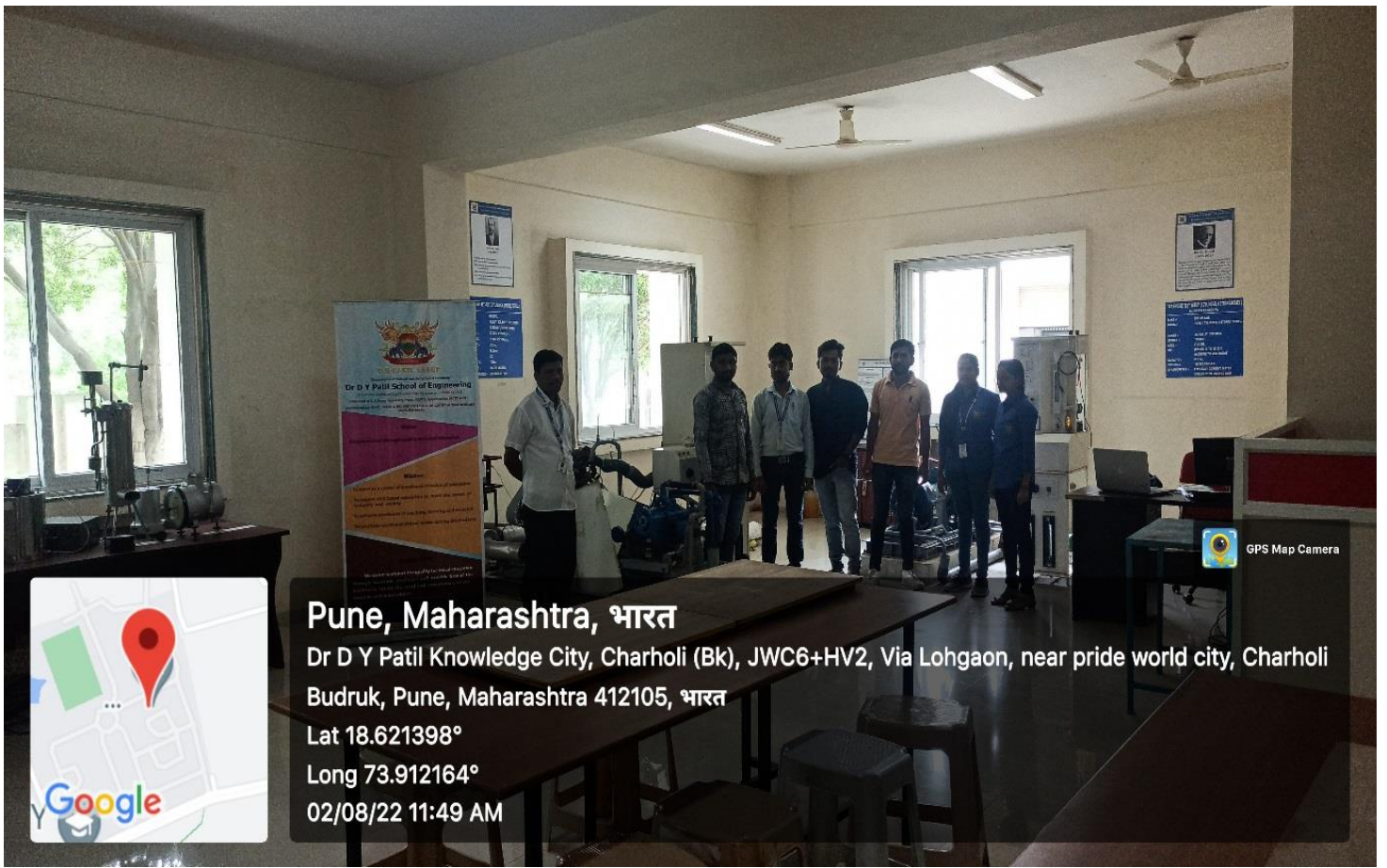
031

APPLIED THERMODYNAMICS LAB  
THERMODYNAMICS LAB



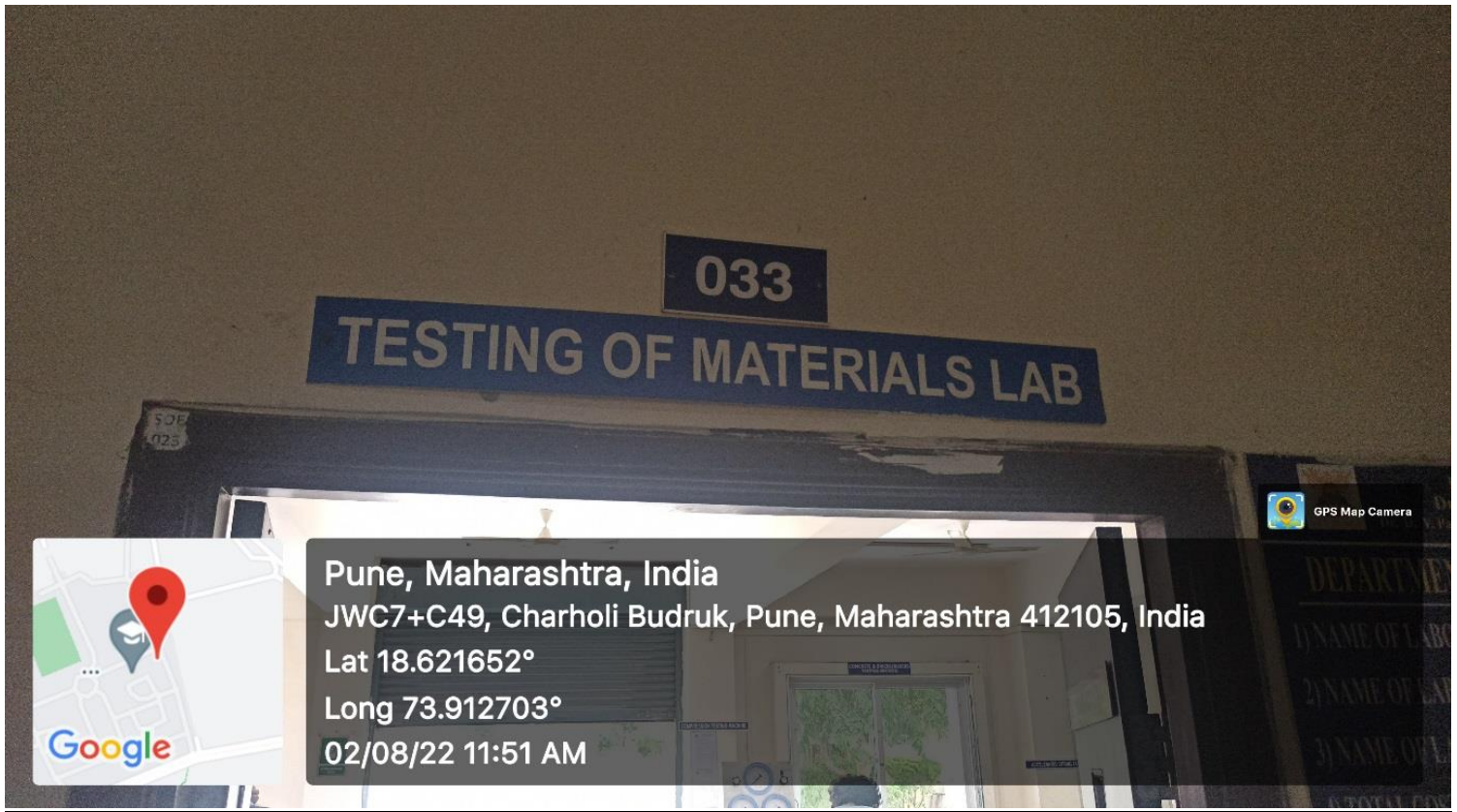
Pune, Maharashtra, India  
JWC7+C49, Charholi Budruk, Pune, Maharashtra 412105, India  
Lat 18.621652°  
Long 73.912703°  
02/08/22 11:51 AM

### Thermodynamics Lab



Pune, Maharashtra, भारत  
Dr D Y Patil Knowledge City, Charholi (Bk), JWC6+HV2, Via Lohgaon, near pride world city, Charholi  
Budruk, Pune, Maharashtra 412105, भारत  
Lat 18.621398°  
Long 73.912164°  
02/08/22 11:49 AM

### Applied Thermodynamics Lab



Pune, Maharashtra, India  
JWC7+C49, Charholi Budruk, Pune, Maharashtra 412105, India  
Lat 18.621652°  
Long 73.912703°  
02/08/22 11:51 AM

**Testing of Material Lab**



Pune, Maharashtra, India  
JWC7+C49, Charholi Budruk, Pune, Maharashtra 412105, India  
Lat 18.621652°  
Long 73.912703°  
02/08/22 11:51 AM

**Testing Of Materials Lab**

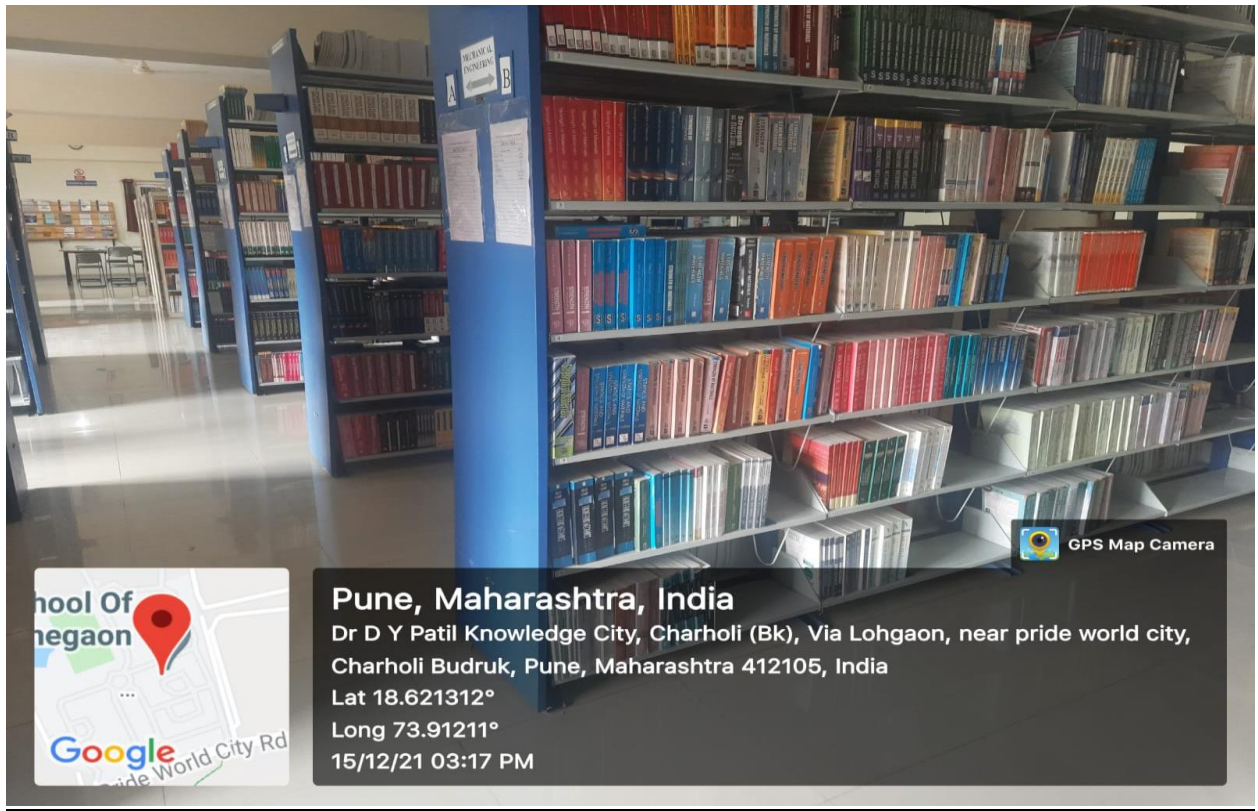




### Workshop



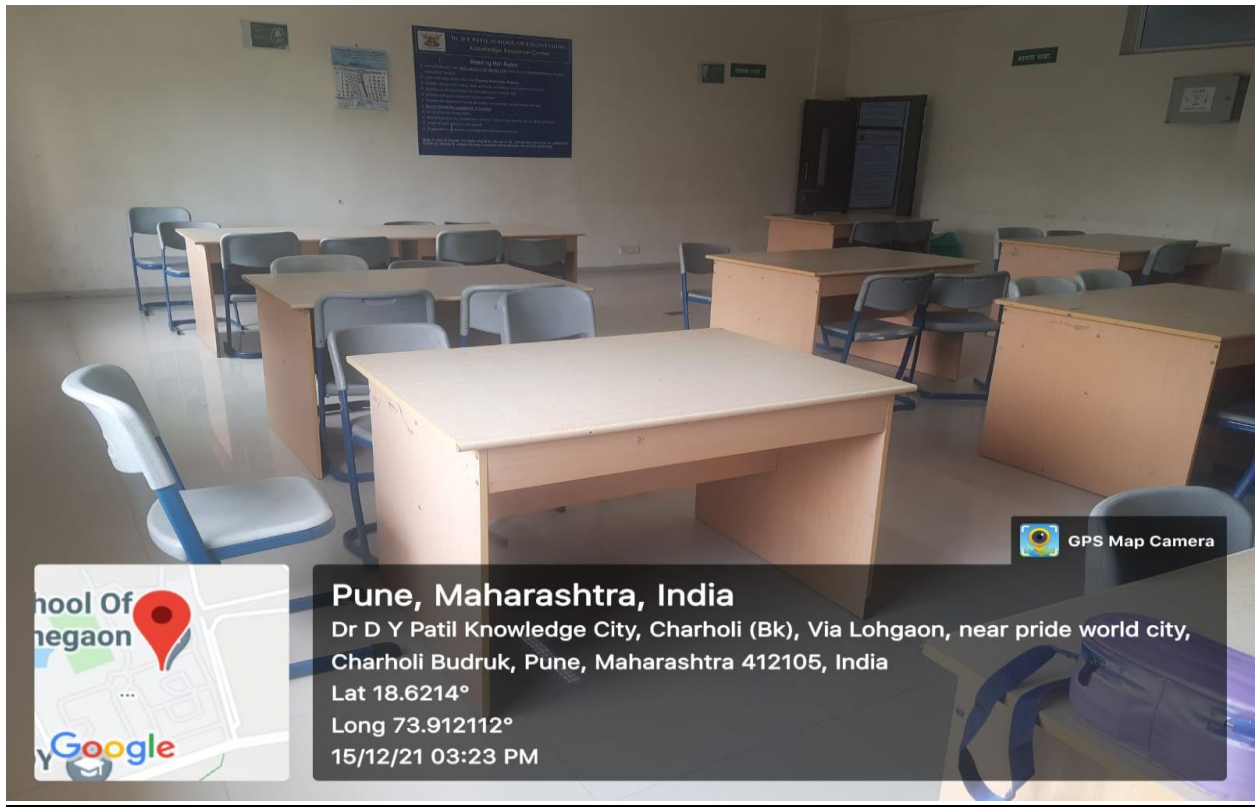
### Go-Kart Manufacturing In Workshop Centralize Library



### Central Library



### Central Library



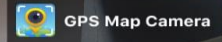
**Pune, Maharashtra, India**

Dr D Y Patil Knowledge City, Charholi (Bk), Via Lohgaon, near pride world city,  
Charholi Budruk, Pune, Maharashtra 412105, India

Lat 18.6214°

Long 73.912112°

15/12/21 03:23 PM



**Reading Room**

## First Year Engineering Department



### Class Rooms



### Class Rooms



**Pune, Maharashtra, India**

Dr D Y Patil Knowledge City, Charholi (Bk), JWC6+HV2,  
Via Lohgaon, near pride world city, Charholi Budruk, Pune,  
Maharashtra 412105, India

Lat 18.62136°  
Long 73.912077°  
06/07/22 10:41 AM

**Class Rooms**



**Pune, Maharashtra, India**

JWC6+FX6 DYPSOET Lawns, dr. d y patil school of  
engineering & technology, Charholi Budruk, Pune,  
Maharashtra 412105, India

Lat 18.621269°  
Long 73.912519°  
06/07/22 10:35 AM

**Class Rooms**

**Chemistry Lab**



Chemistry Lab



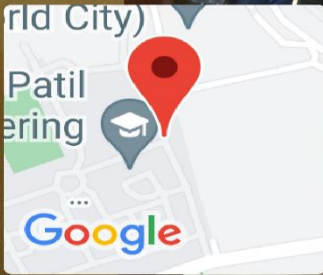
Chemistry Lab



### Physics Lab

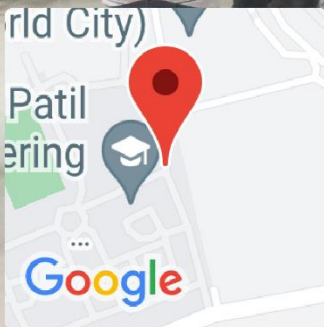


### Physics Lab



**Pune, Maharashtra, India**  
JWC6+VX4, Kingsbury Rd, Charholi Budruk,  
Pune, Maharashtra 412105, India  
Lat 18.621942°  
Long 73.912723°  
06/07/22 11:40 AM

### Basic Electrical Engineering Lab



**Pune, Maharashtra, India**  
JWC6+VX4, Kingsbury Rd, Charholi Budruk,  
Pune, Maharashtra 412105, India  
Lat 18.621942°  
Long 73.912723°  
06/07/22 11:40 AM

### Basic Electrical Engineering Lab

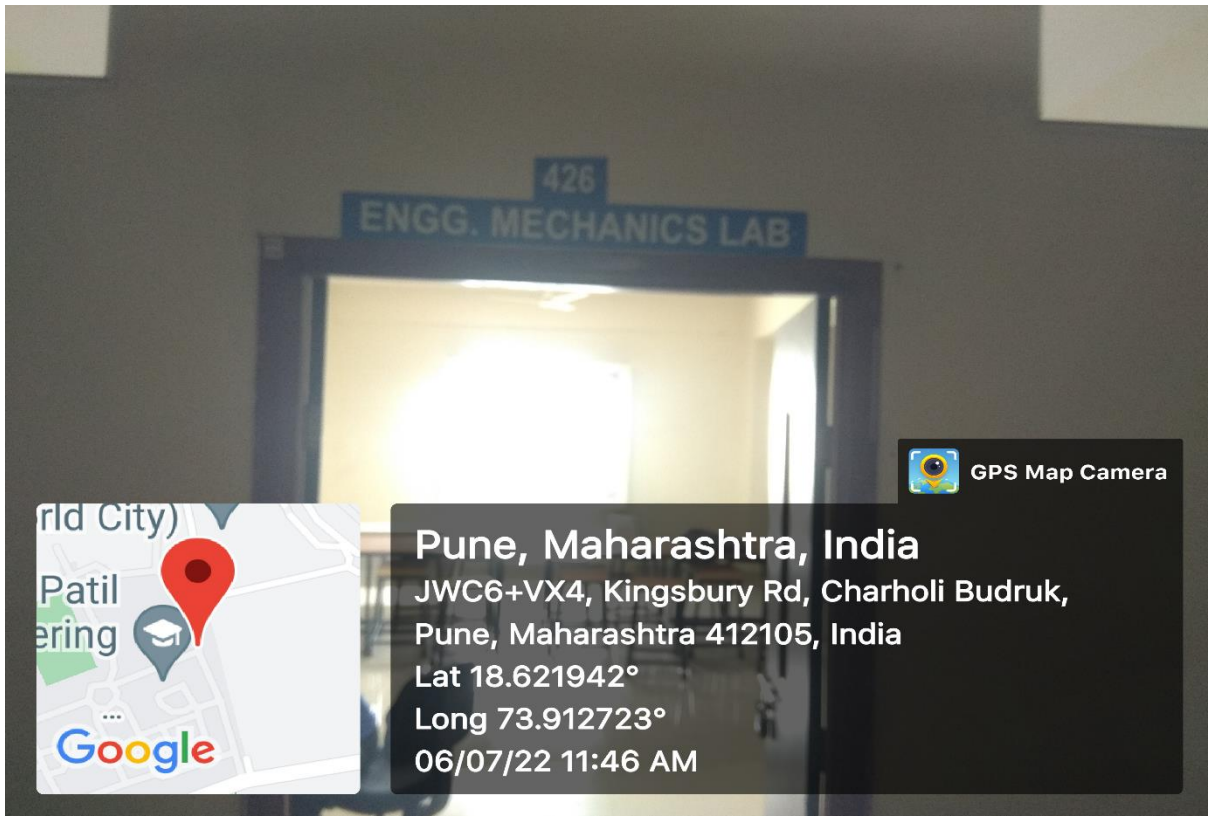




### Basic Mechanical Engineering Lab



### Basic Mechanical Engineering Lab



**Pune, Maharashtra, India**

JWC6+VX4, Kingsbury Rd, Charholi Budruk,

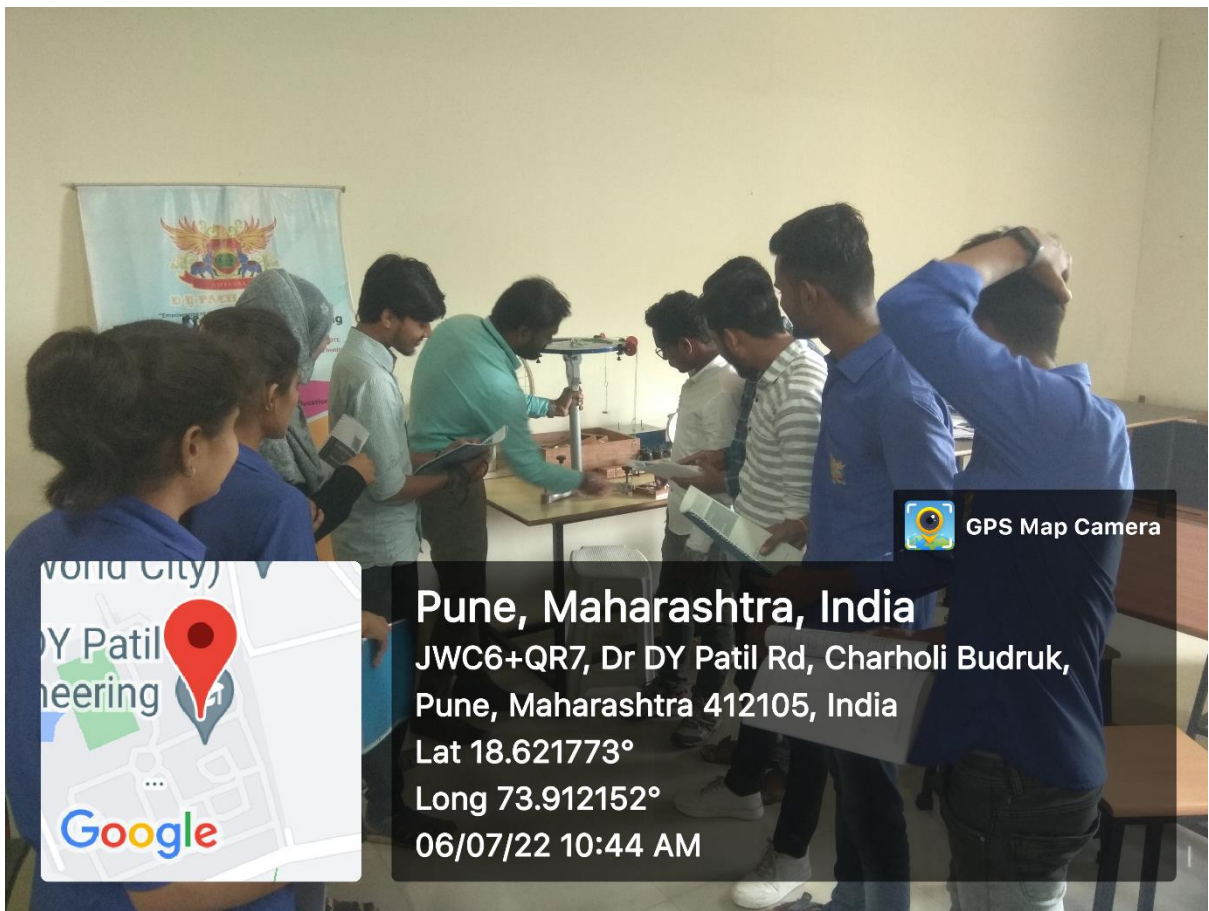
Pune, Maharashtra 412105, India

Lat 18.621942°

Long 73.912723°

06/07/22 11:46 AM

**Engineering Mechanics Lab**



**Pune, Maharashtra, India**

JWC6+QR7, Dr DY Patil Rd, Charholi Budruk,

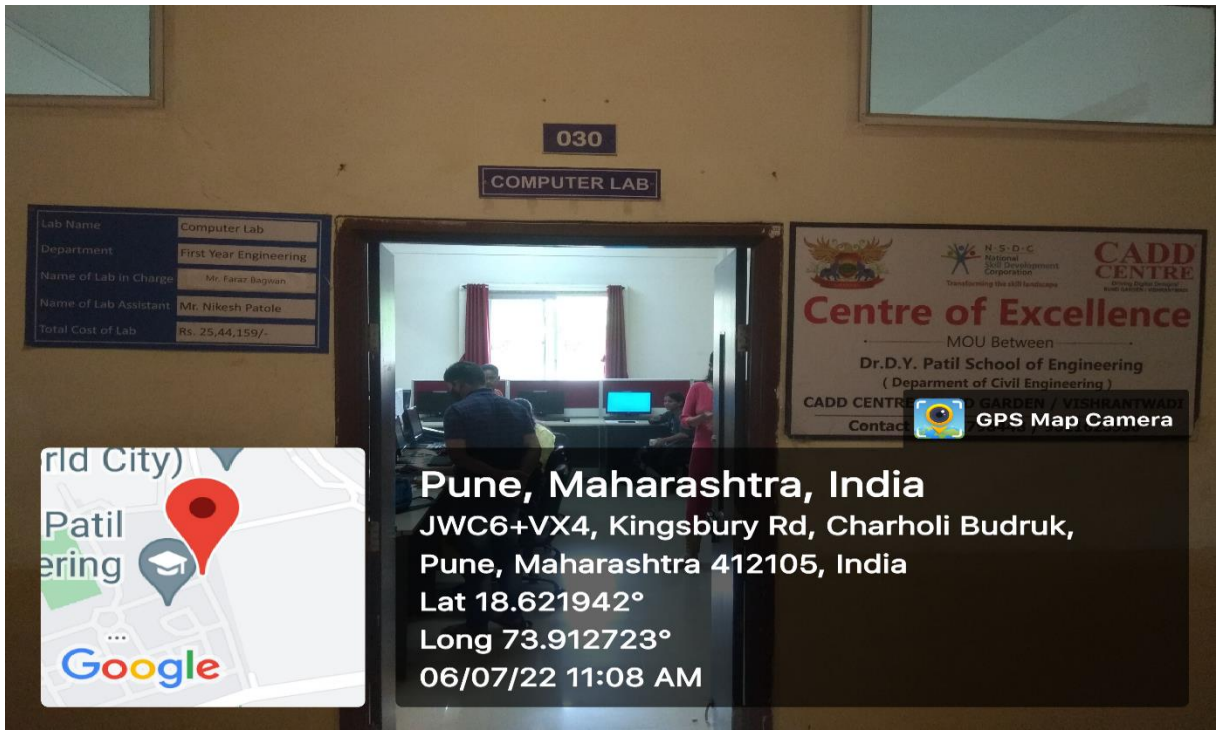
Pune, Maharashtra 412105, India

Lat 18.621773°

Long 73.912152°

06/07/22 10:44 AM

**Engineering Mechanics Lab**



### Computer Lab



### Computer Lab



**Pune, Maharashtra, India**

Dr D Y Patil Knowledge City, Charholi (Bk), Via Lohgaon, near pride world city, Charholi Budruk, Pune, Maharashtra 412105, India

Lat 18.621316°

Long 73.912142°

07/01/22 11:38 AM

**Registrar Office**



**Pune, Maharashtra, India**

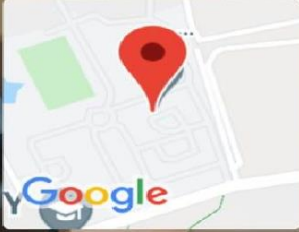
Dr D Y Patil Knowledge City, Charholi (Bk), Via Lohgaon, near pride world city, Charholi Budruk, Pune, Maharashtra 412105, India

Lat 18.621316°

Long 73.912142°

07/01/22 11:37 AM

**Administrative Office**



**Pune, Maharashtra, India**

Dr D Y Patil Knowledge City, Charholi (Bk), Via Lohgaon, near pride world city, Charholi Budruk, Pune, Maharashtra 412105, India  
Lat 18.621316°  
Long 73.912142°  
07/01/22 11:35 AM

**Reading Room**



**Pune, Maharashtra, India**

Dr D Y Patil Knowledge City, Charholi (Bk), Via Lohgaon, near pride world city, Charholi Budruk, Pune, Maharashtra 412105, India  
Lat 18.621316°  
Long 73.912142°  
07/01/22 11:43 AM

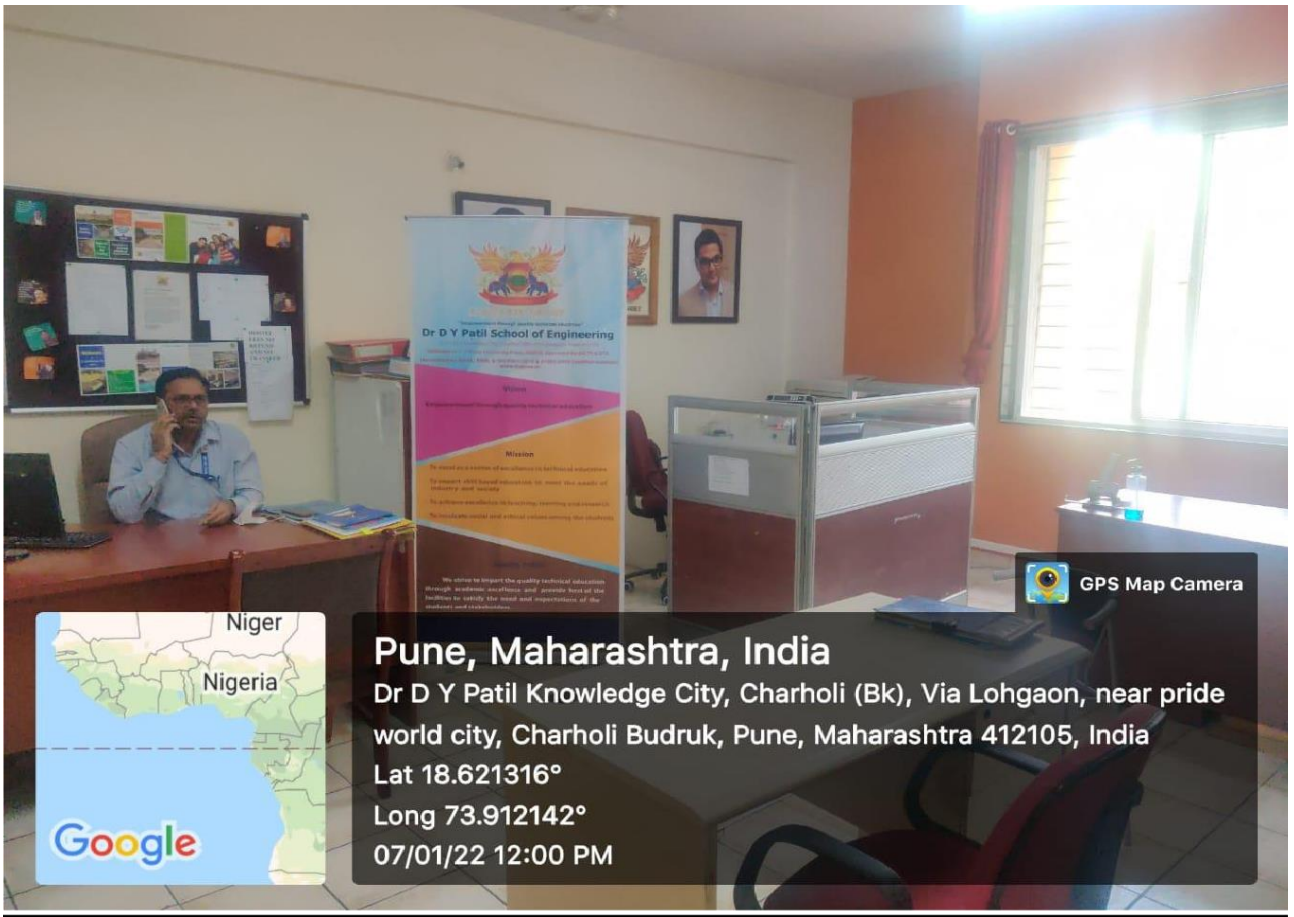
**Principal Cabin**



**Principal Office**



**Board Room**



**Pune, Maharashtra, India**  
Dr D Y Patil Knowledge City, Charholi (Bk), Via Lohgaon, near pride world city, Charholi Budruk, Pune, Maharashtra 412105, India  
Lat 18.621316°  
Long 73.912142°  
07/01/22 12:00 PM

### Hostel Office



**Pune, Maharashtra, India**  
Dr D Y Patil Knowledge City, Charholi (Bk), Via Lohgaon, near pride world city, Charholi Budruk, Pune, Maharashtra 412105, India  
Lat 18.621316°  
Long 73.912142°  
07/01/22 12:02 PM

### Health Care Center



### Hostel Room



### Hostel Room



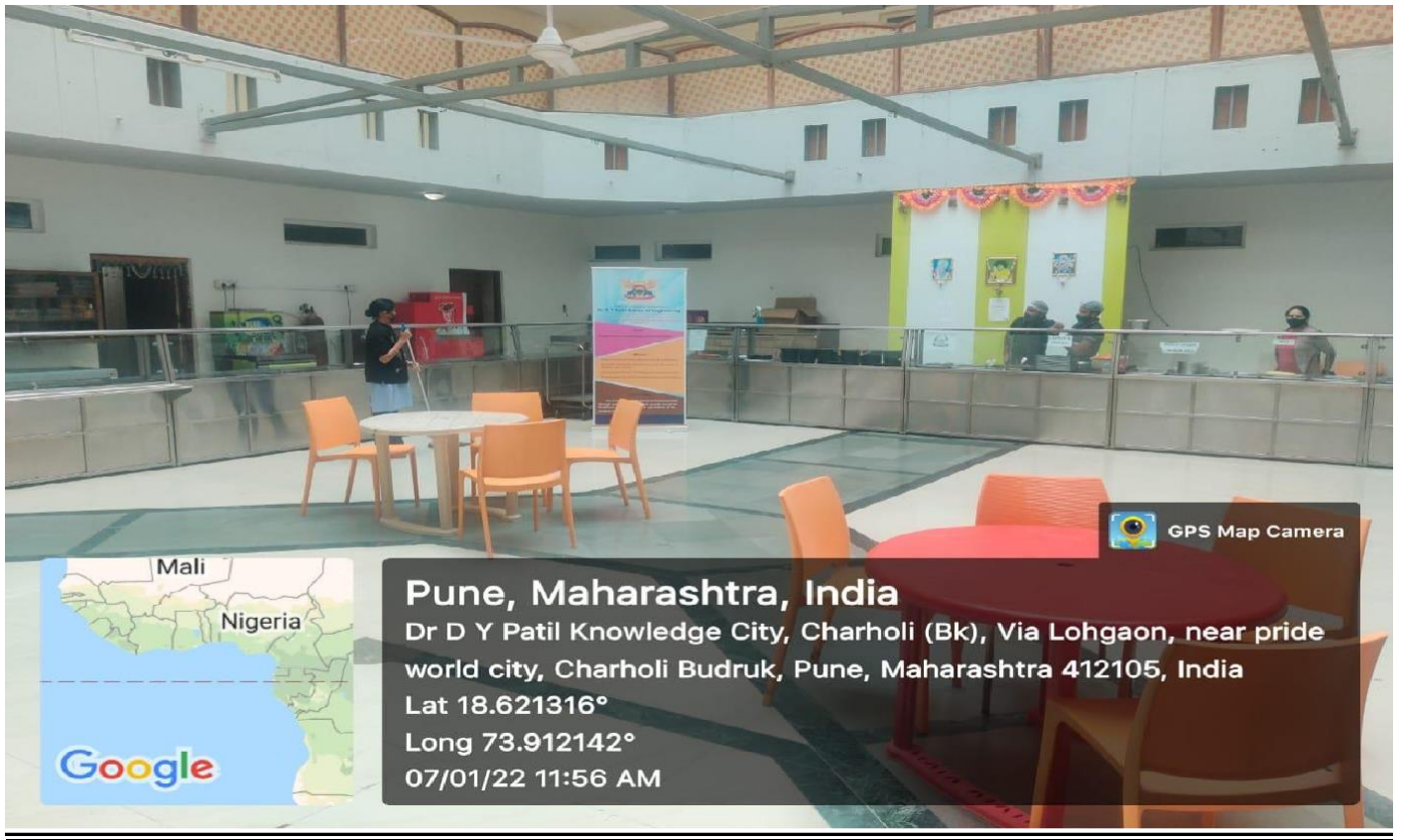


## Sewage Treatment Plant



### Hostel Mess And Canteen





**Hostel Canteen**

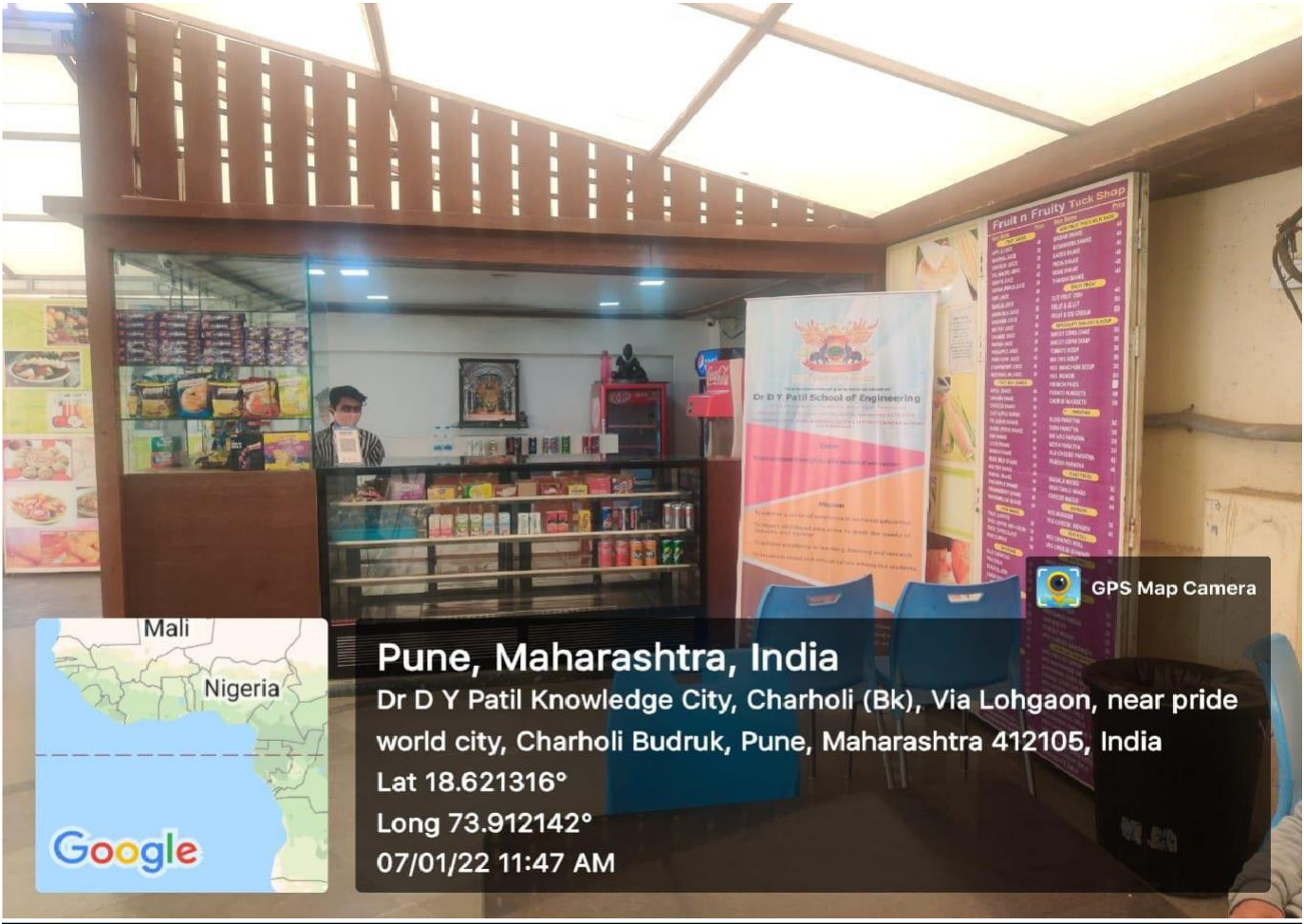


**Canteen**



**Pune, Maharashtra, India**  
 Dr D Y Patil Knowledge City, Charholi (Bk), Via Lohgaon, near pride world city, Charholi Budruk, Pune, Maharashtra 412105, India  
 Lat 18.621316°  
 Long 73.912142°  
 07/01/22 11:47 AM

**Tuck Shop**



**Pune, Maharashtra, India**  
 Dr D Y Patil Knowledge City, Charholi (Bk), Via Lohgaon, near pride world city, Charholi Budruk, Pune, Maharashtra 412105, India  
 Lat 18.621316°  
 Long 73.912142°  
 07/01/22 11:47 AM

**Cafeteria**



GPS Map Camera



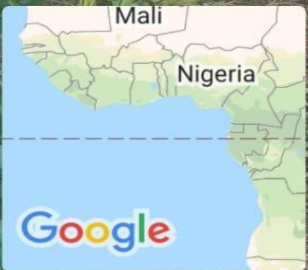
### Pune, Maharashtra, India

Dr D Y Patil Knowledge City, Charholi (Bk), Via Lohgaon, near pride world city, Charholi Budruk, Pune, Maharashtra 412105, India  
Lat 18.621316°  
Long 73.912142°  
07/01/22 12:21 PM

### Police Chowki



GPS Map Camera



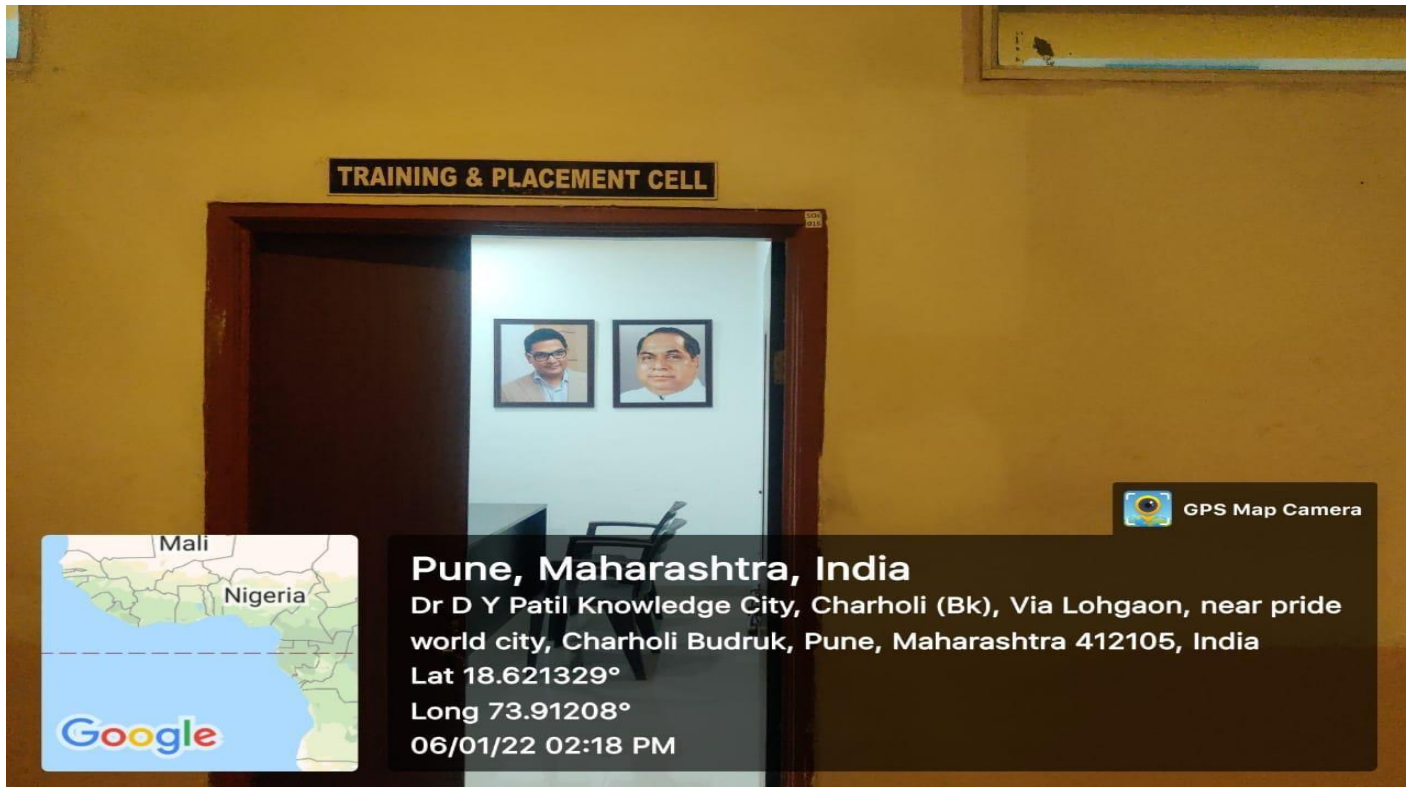
### Pune, Maharashtra, India

Dr D Y Patil Knowledge City, Charholi (Bk), Via Lohgaon, near pride world city, Charholi Budruk, Pune, Maharashtra 412105, India  
Lat 18.621316°  
Long 73.912142°  
07/01/22 12:37 PM

## Green House Nursery



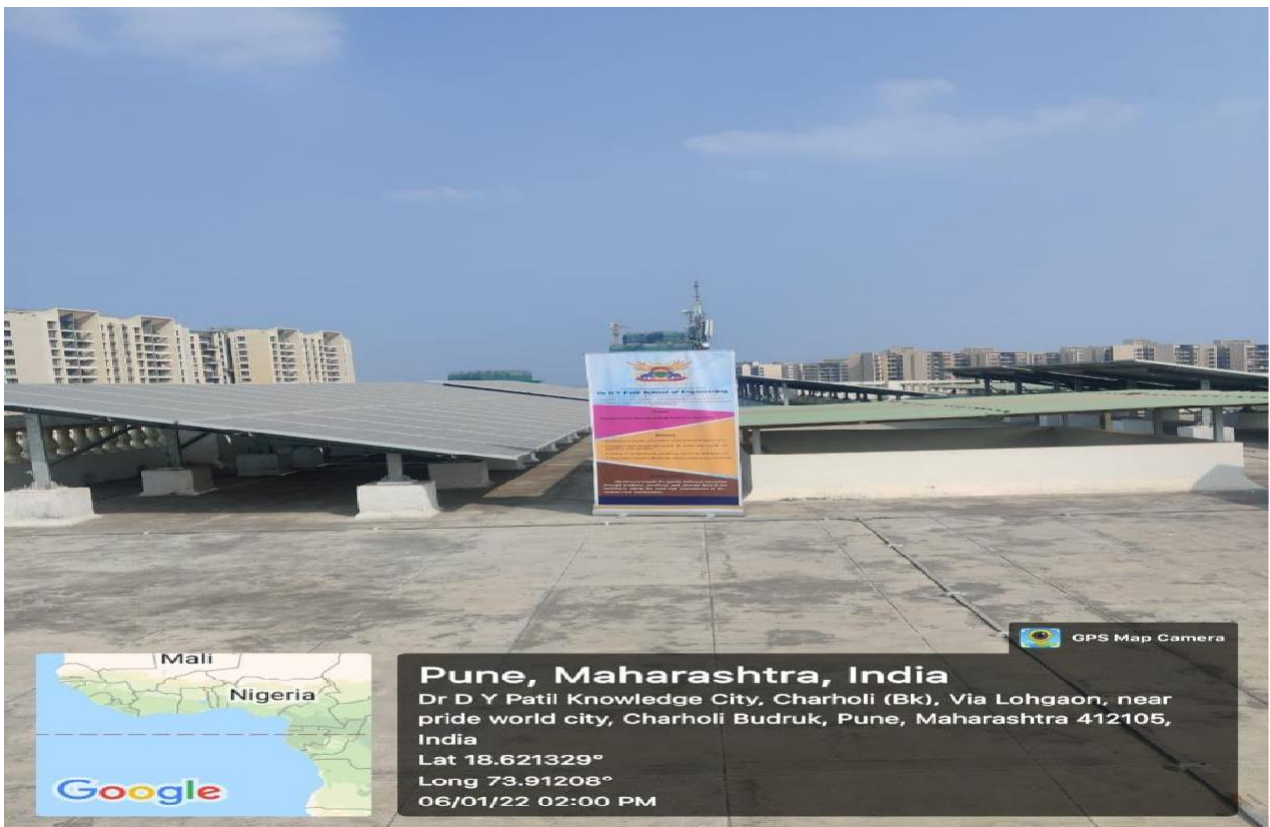
## Green House



## Training And Placement Cell



## Placement Office



## Solar System On Top Of Building



**Staff Quarters**



**Staff Quarters**





**Pune, Maharashtra, India**

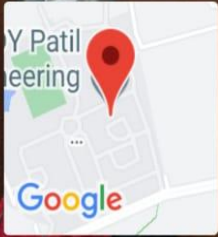
Dr D Y Patil Knowledge City, Charholi (Bk), Via Lohgaon, near pride world city, Charholi Budruk, Pune, Maharashtra 412105, India

Lat 18.621329°

Long 73.91208°

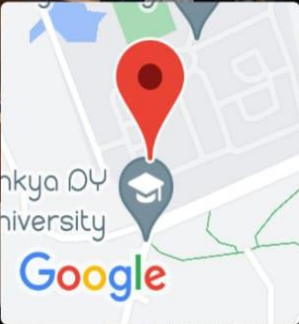
06/01/22 02:00 PM

**RO Plant On Top Of Terrace**



Pune, Maharashtra, India  
ADYPSOE, Charholi Budruk, Pune, Maharashtra 412105, India  
Lat 18.621371°  
Long 73.912226°  
23/08/22 01:51 PM

### Seminar Hall



Pune, Maharashtra, India  
JW96+W96, Charholi Budruk, Pune, Maharashtra 412105, India  
Lat 18.61981°  
Long 73.910839°  
18/10/22 04:20 PM

### Auditorium



**Practical Monitoring of AY 2021-22 SEM-EVEN**

Departments	Date	Date : Monday						Date : Tuesday						Date : Wednesday						Date : Thursday						Date : Friday					
	Day	Monday						Tuesday						Wednesday						Thursday						Friday					
		1	2	3	4	5	6	1	2	3	4	5	6	1	2	3	4	5	6	1	2	3	4	5	6	1	2	3	4	5	6
	Time	10.00	11.00	12.45	1.45	3.00	4.00	10.00	11.00	12.45	1.45	3.00	4.00	10.00	11.00	12.45	1.45	3.00	4.00	10.00	11.00	12.45	1.45	3.00	4.00	10.00	11.00	12.45	1.45	3.00	4.00
Mechanical Laboratory	31			A3-ATD					A2-ATD			B1-ATD	A1-ATD						B2-ATD								B3-ATD				
	AT			RNG					RNG			DDS	RNG						DDS								DDS				
	33																														
	SOM																														
	25					Dip-FMM		A3-FM			B1-FM	B2-FM	B3-FM					A1-FM	A2-FM												
	FM					SPI		YSG			YSG	YSG	AAS					YSG	YSG												
	122A	D3-AIML				E1-AIML		E1-CAE			D1-AIML	E3-AIML	Dip-CAD	D2-AIML					E2-AIML	D1-CAE							Dip-CAD				
	CADCAM	SSJ				SB		SSJ			SSJ	SB	MSM	SSJ					SB	ABG							MSM				
	122B	G3-IE	E2-CAE	I2-IE		H1-IE	G2-IE	D2-CAE	I1-IE	H3-IE	D3-CAE							E3-CAE	H2-IE												
	PG	DSM	SSJ	PBM		DSM	DSM	ABG	PBM	PBM	DSM/ABG							SSJ	PBM												
	125	D1-ML	Dip-MEM	B1-PBL		E3-ML	Dip-FOM	E2-ML	E1-ML	A2-PBL	Dip-IEQ	D2-ML	I3-IE	D3-ML																	
	MQC	AAS	MSM	KSM		KSM	MSM	KSM	AAS	KSM	ARK	KSM	PBM	AAS																	
	127	D2-FPCL							E3-FPCL	E2-FPCL		D1-FPCL	D3-FPCL	E1-FPCL	Dip-IHP																
	HP	PRN							PRN	PRN		PPK	PPK	PRN	SPI																
	128	G1-EE		I3-EE		H2-EE	G3-EE	B3-PBL	I2-EE	H1-EE	G2-EE							I1-EE	H3-EE												
	RAC	TSK			TSK	JCN	TSK	UNK	TSK	JCN	JCN							DDS	JCN												
	131	G2-MSD	A2-PBL	I1-MSD		H3-MSD	G1-MSD	E1-DTS	I3-MSD	H2-MSD	G3-MSD							B3-PBL	H1-MSD												
	DOM	PPK	UNK	VMG		VMG	PPK	VGP	VMG	PPK	VMG							UNK	VMG												
	130		E-3 DTS			E2-DTS	D3-DTS			B2-PBL	G1-IE	D2-DTS	I2-MSD	D1-DTS																	
	HT		VGP			YSD	YSD			SBJ	DSM	VGP	VMG	YSD																	
134		A1-KOM	B2-KOM		B3-KOM		Dip-TOM		A3-PBL		A3-PBL	B1-PBL					A3-KOM	B1-KOM	A2-KOM												
TOM		SBJ	PGK		PGK		TPP		VGP		VGP	KSM					SBJ	PGK	SBJ												
135				B3-M-III	B2-PBL	A1-M-III			B1-M-III			A3-MII					A2-M3	B2-M3													
Skill D				BG	PBM	BG			BG			BG					BG	BG													
LG-5				Dip-MEW	B1-MS		B2-MS	B3-MS		Dip-MEW	A2-MS						A1-MS									A3-MS					
r Laboratory	321	B1- LP-III	A1-LP-III	B1-MAD	A3- LP-III	A1- LP-III	B1- LP-III	B2- LP-III	B2-JPR	B3- LP-III	B2- LP-III	A2-LP-III	B2-SEN	B1-GAD	B1-DCC	B1-GAD															
	Proj L	JC	PM	SP	PA	PM	JC	MT	KK	JC	JC	PM	PN	AB	SP	AC															
	325	B2- LP-IV	A2- LP-IV	B1- LP-IV	A1- LP-IV	A2- LP-IV	B3- LP-IV	B3- LP-IV	A3- LP-IV	B2- LP-IV	B1-LP-IV	A1- LP-IV	B1-DCC	B2-SEN	B2-JPR	B2-JPR															
	Data S	PS	YM	PS	YM	YM	PA	PA	YM	PS	PS	YM	SP	PN	KK	PK															
	327	A1-DSAL	B1- DSAL	B2-CPH	B2-DSAL	A2-DSAL	B3- DSAL	A3-DSAL		B1- DSAL	A1-DSAL	B2- DSAL	A2- DSAL	A3- DSAL	B3- DSAL																
	Hrdw	NM	AP	GU	AP	NM	AP	NM	AP	NM	AP	NM	AP	NM	NM																
330	A2- LP-III	A1- DS&BDL	B1- DS &BDL	B1-GAD	A2- DS &E	B2- DS &E	A2- DS &E	B2-DS&BDL	A1- DS&E	B1- DS &BDL	A3- DS &BDL	B2- DS &BDL	B2-NIS	A3- DS &E	B3-DS&BDL																
CGrp	PM	AC	CB	AB	AC	CB	AC	CB	AC	CB	AC	CB	AC	CB	AC	CB															

Computer	331	A3- LP-IV	A2-PBL[AIDS]	B1-SEN	B2-MIC	A3- WTL	B1-WTL	A1-WTL	B1-MIC	B2-PWP	B3-WTL	A3-LP-III	A2-PBL[AIDS]	A1-PBL[AIDS]	MAD	B2-WTL	
	Sof D	YM	TK	PN	PK	VB	PB	VB	PK	GU	PB	PA	TK	SD	SP	PB	
	333	B2-MAD	A2-LP-II	B2-LP-II	B1-MAD	A1- LP-II	B3- LP-II	A3-LP-II	B3- LP-II(	A3- LP-II	B2- LP-II	A1- LP-II	B1-LP-II	B2-MAD	A2- LP-II	B1- LP-II	
	Sof L	SP	MT	KJ	SP	MT	KJ	SR	PB	SR	KJ	MT	PB	SP	MT	KJ	
	342	A3-PBL	B3- PBL	A3-PBL[AIDS]	B1- PBL	A1- PBL	B2- PBL	A2-PBL	A1-PBL[AIDS]	B3-PBL	A3-PBL	B1- PBL	A1- PBL	A2-PBL	B2-PBL	A3-PBL[AIDS]	
PG	AM	NP	SB	NP	AM	NP	AM	SD	NP	AM	NP	AM	AM	NP	TK		
Civil Laboratory	13A		T1- WWE				T3- WWE			T2- WWE							
	EE-I		RCK				RCK										
	14		S3- SUR		Elect II -ATP				Elect II -ATP	S2- SUR	S1- SUR		S1&S3- SUR	Elect II -ATP		S2- SUR	
	SUR		UAS		AAI				AAI	UAS	UAS		UAS	AAI		UAS	
	22	B1- APC		T1-WWE	S3- PBL	B2- APC		B3- APC		T2-WWE	S2- PBL		S2- PBL	T3-WWE		S3- PBL	
	FM I	SM		SPB	UAS	SM		SM		SPB	SK		SM	RCK		SM	
	24	AMPAME	EDR		AME/AMP	B1- CM		B2-CM		T3- Elect II SWM						T2- Elect II SWM	
	EngGeo	SORT	RSH			SMK		SMK		SPB						SRK	
	26		S1- GT		S2- GT					S3- GT	T2- RS&GIS						
	GTE		SK		SK					SK	AAI						
	29	B2- QSCT	T3- DRCS			B3- QSCT	T1,T2- DRCS		B1- QSCT		T1- RS&GIS	T3- DRCS		Elect II- SWM		T3- RS&GIS	
	TRE	UAK	UAK			UAK	JDD		UAK		AAI	UAK		SPB		AAI	
	33		S2- CT		S1- CT					T3- Elect II-ATP	S3- CT					T1,T3- Elect II-ATP	
	TOM		AVN		AVN					AAI	AVN					AAI	
	E&TC Laboratory	222	BXE	BXE	A1-BEC	A1-BEC	BXE		BXE	BXE	BXE		BEC	BXE	BXE	BXE	
BsEle		SP	TS	DJ	DJ	SP		SP	TS	SP		DJ	SP	TS	SP		
220			ESD	PDC		ESD	PDC		ESD	PDC		ESD	PDC		PBL	PBL	
EDC			AB	RLK		AB	RLK		AB	RLK		AB	RLK		ABI	ABI	
223		MC	SS&CS		MC	SS&CS		MC	SS&CS			SS&CS					
DES		SK	ABI		SK	ABI		SK	ABI			ABI					
236		BCS	PCS	DIP	BCS	PCS	DIP	BCS	DIP		PCS		PCS	DIP			
CL I		PKH	SA	SMK	PKH	SA	SMK	PKH	SMK	SA		SA		SMK			
231		ASP		MINI-Project	ASP		MINI-Project	ASP		MINI-Project				MINI-Project			
CLII		SC		SK	SC		SK	SC		SK				SK			
239			OOPS	CN		OOPS	CN		OOPS	CN		OOPS	CN		DA	DA	
SPL			SK	SC		SK	SC		SK	SC		SK	SC		SK	SK	
240																	
PG																	
r Laboratory	13B	EC	EC			EC		EC	EC	EC			EC	EC	EC		
	CHEM	SR	AWK			SR		AWK	SR	SR			SR	SR	AWK		
	434	EP	ASM	EP		EP	EP		EP		EP	EP		EP	EP		
	PHY	AK	DJ	AK		NF	AK		NF		NF	AK		AK	NF		
	30	PPS	M-II	M-II		M-II	PBL	M-II	PBL	M-II	PBL	M-II	PPS	PBL	M-II	M-II	
	FPL(A)	SM	RDK	NF		RDK	NF		NF	RDK	NF		NF	RDK	SM	NF	RDK
	30	2-BCC(coA2	CPH - A1	B2- DCC	A2-PCI	A1-PCI				CPH - A1				A2-BCC(coA1)	A2-BCC(ME )	A2-BCC(ANA1)	A2-BCC(ANA2)
FPL(B)	PU	PK	SP	NS	NS				MP				PU	PU	PU	PU	

Common Laboratory	First Year																
	426	PBL	M-II	M-II	M-II		M-II						M-II	M-II		M-II	M-II
	EM	NF	RDK	NF	RDK		NF						RDK	NF		RDK	RDK
	431	EG	EG	EG	EG	EG	EG	EG	EG	EG	EG	EG	EG	EG	EG	EG	EG
	BME	VT	AA	VB	AA	VB	VT	VT	AA	VB	AA	VT	AA	AA	VT	VB	VB
	225	A2-EEC	BEE	BEE	A1-EEC	BEE	BEE		BEE				BEE		BEE		BEE
	BEE	AAA	RSG	TS	AAA	RSG	RSG		TS				RSG		TS	RSG	RSG
	30B									RS&GIS	RS&GIS	PROJECT CIVI				PROJECT CIVI	RS&GIS
	COM									AAI	AAI	ALL FACULTY				LL FACULTY	AAI
	338	MIL	A3-DSAL[AIDS]	A1-DSAL[AIDS]	B3-MIL	A3-MIL	NIS	A1-MIL	A2-DSAL[AIDS]	B2-MIL		PWP	A3-DSAL[AIDS]	A2-DSAL[AIDS]	B1-MIL	A1-DSAL[AIDS]	AIDS
	LAGI	SP	SD	SD	SP	SP	KK	SP	TK	SP		MP	SD	TK	SP	SD	SD
	339	A1-CPH	A1-IOT[AIDS]	A2-IOT[AIDS]					A3-IOT[AIDS]	A2-WTL	A2-CPH	A3-LPIII	A1-IOT[AIDS]	A3-IOT[AIDS]	A2-CPH AN	A2-IOT[AIDS]	AIDS
	LAGII	PK	SB	TK					SB	VB	PK	PA	SB	SB	MP	TK	TK
	228																
	RESH																



*(Signature)*  
**Principa.**  
 Dr. D. Y. Patil School of Engineering  
 Lohegaon, Pune.