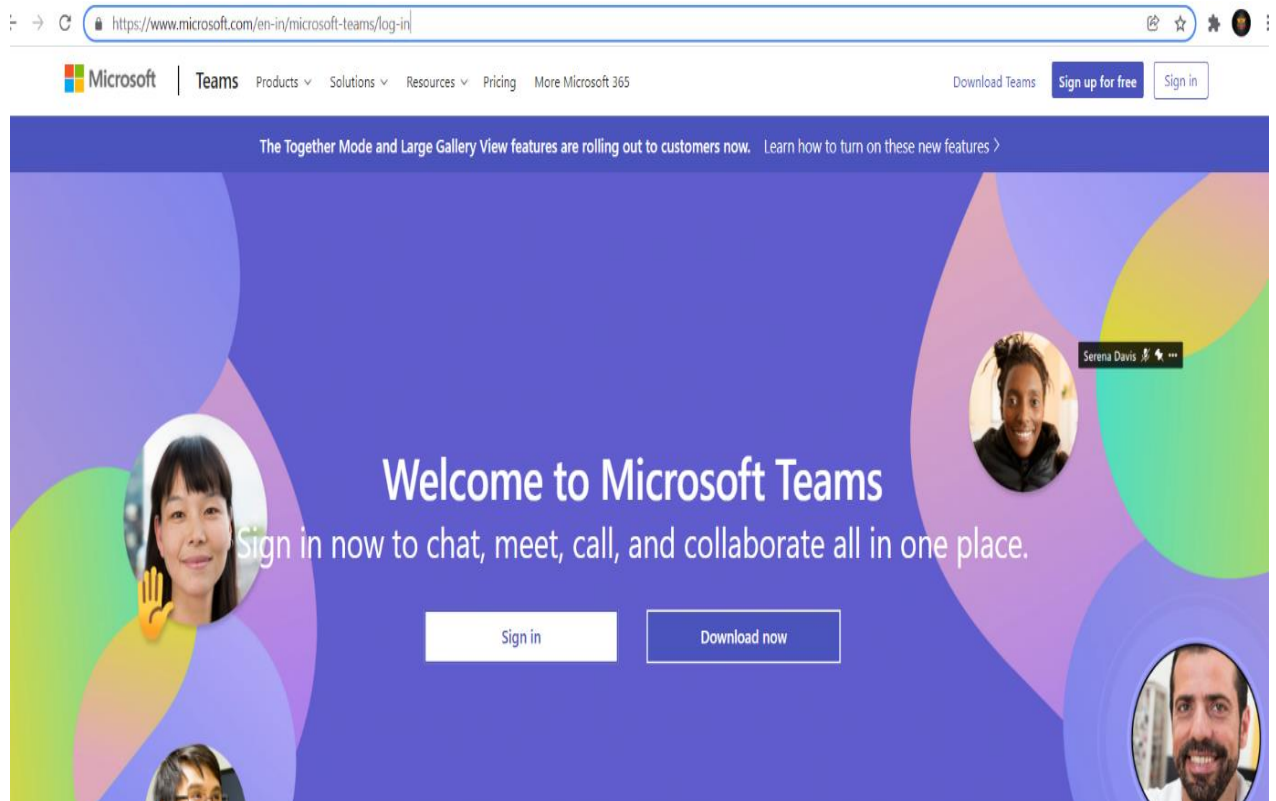


ICT Infrastructure

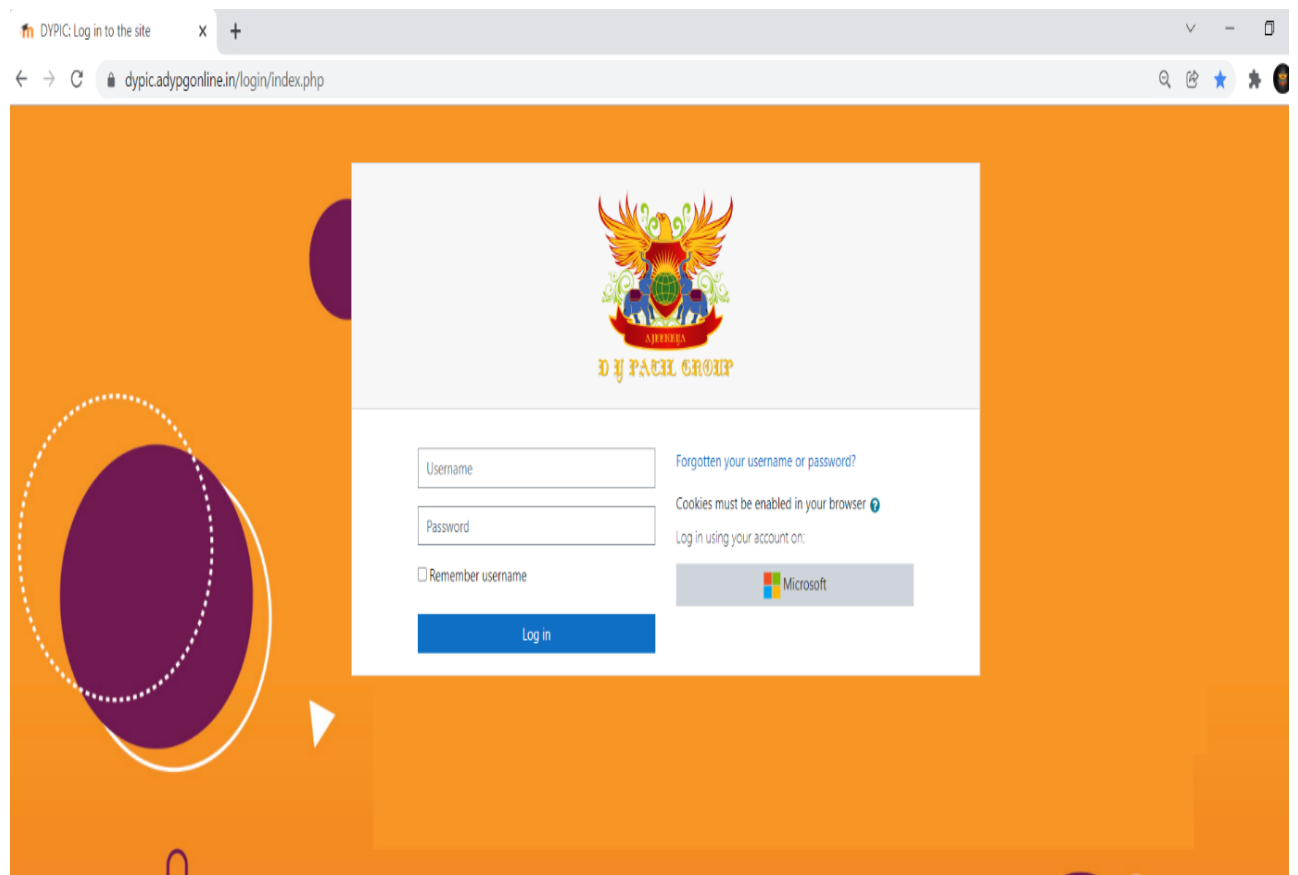
Link to MS Teams

<https://www.microsoft.com/en-in/microsoft-teams/log-in>




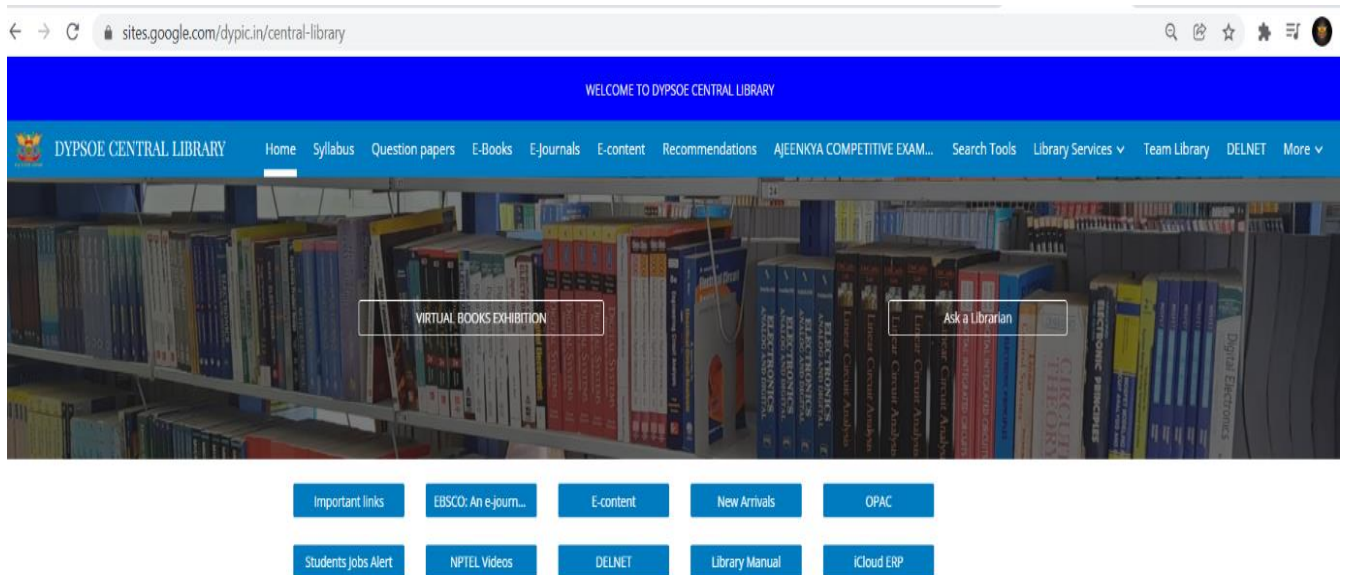
Link to LMS

<https://dypic.adypgonline.in/login/index.php>

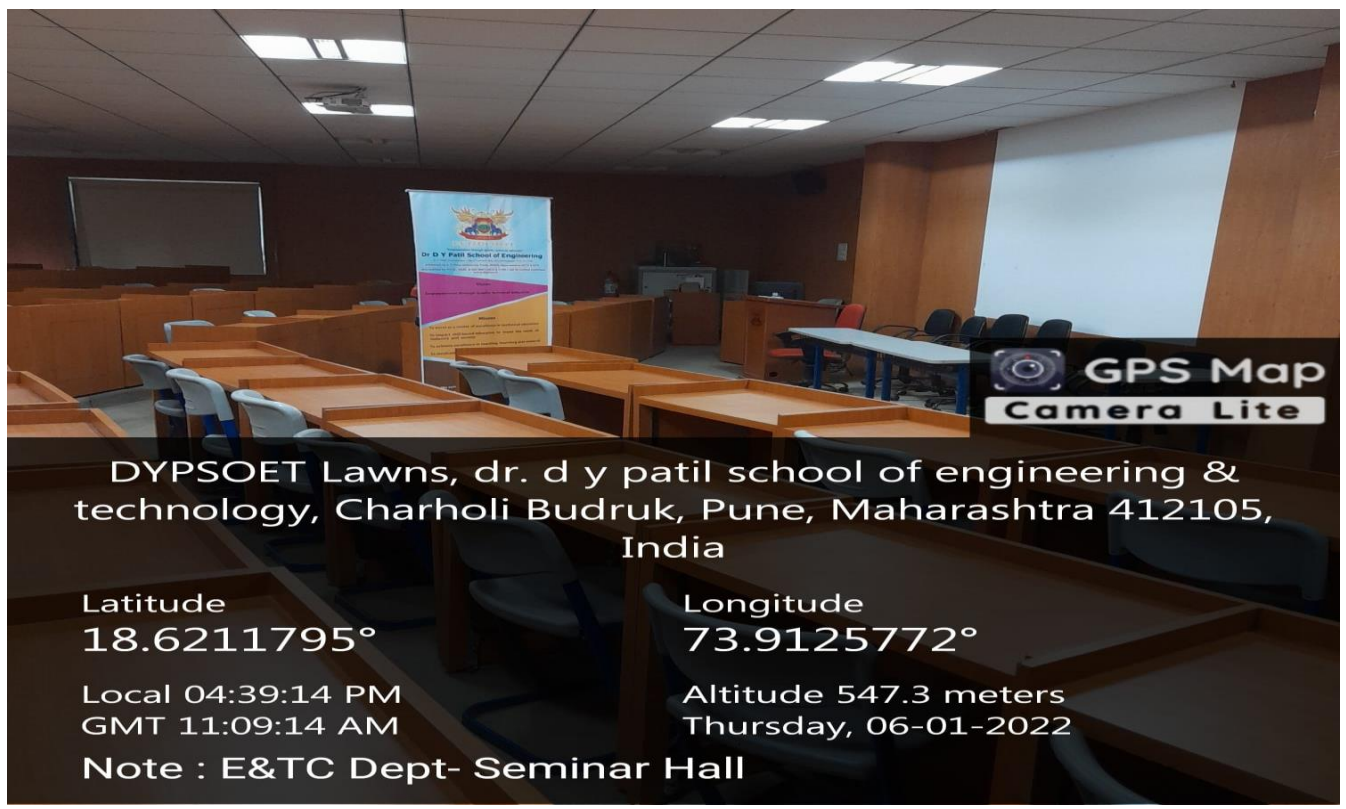


Link to ILMS

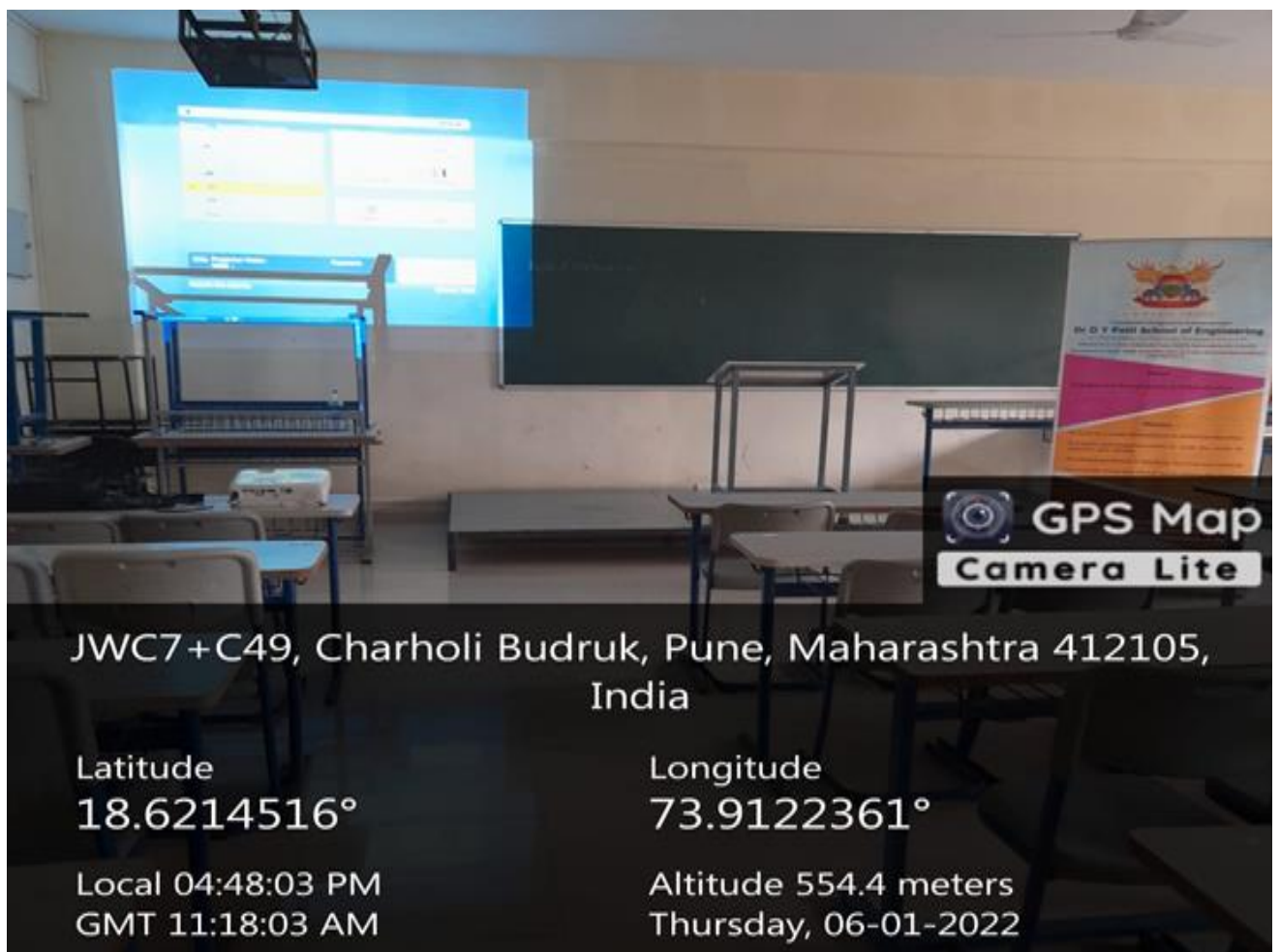
<https://sites.google.com/dypic.in/central-library>



Open WiFi Router in the Campus



Seminar Hall



Classroom




Classroom



Classroom



Classroom



Board Room



“Empowerment through quality technical education”

Dr. D. Y. Patil School of Engineering

Dr. Ajeenkya DY Patil Knowledge City, Charholi Bk., Via. Lohegaon, Pune – 412 105

4.1.1 The Institution has adequate infrastructure and physical facilities for teaching and I viz., classrooms, laboratories, computing equipment, etc. (QIM)

E&TC Department



DYPSOET Lawns, dr. d y patil school of engineering & technology, Charholi Budruk, Pune, Maharashtra 412105, India

Latitude

18.621155912987888°

Longitude

73.912194063887°

Local 03:35:56 PM

GMT 10:05:56 AM

Altitude 558 meters

Thursday, 06-01-2022

Note : E&TC Dept- Communication Engineering lab I



DYPSOET Lawns, dr. d y patil school of engineering & technology, Charholi Budruk, Pune, Maharashtra 412105, India

Latitude

18.6212238°

Longitude

73.9125405°

Local 03:52:49 PM

GMT 10:22:49 AM

Altitude 557.1 meters

Thursday, 06-01-2022

Note : E&TC Dept- Signal processing lab



JWC6+XVP, Charholi Budruk, Maharashtra 412105, India

Latitude
18.622590810991824°

Longitude
73.91217520460486°

Local 04:00:08 PM
GMT 10:30:08 AM

Altitude 612 meters
Thursday, 06-01-2022

Note : E&TC Dept- Project lab



DYPSOET Lawns, dr. d y patil school of engineering & technology, Charholi Budruk, Pune, Maharashtra 412105, India

Latitude
18.621156876906753°

Longitude
73.91235139220953°

Local 04:02:40 PM
GMT 10:32:40 AM

Altitude 592 meters
Thursday, 06-01-2022

Note : E&TC Dept- Communication Engineering lab II





Dr D Y Patil Knowledge City, Charholi, Via Lohgaon, 7 km
From Airport, Charholi Budruk, Pune, Maharashtra 412105,
India

Latitude
18.621144597418606°

Longitude
73.91198761761189°

Local 04:11:52 PM
GMT 10:41:52 AM

Altitude 541 meters
Thursday, 06-01-2022

Note : E&TC Dept- Basic Electronics lab



Dr D Y Patil Knowledge City, Charholi (Bk), Via Lohgaon,
near pride world city, Charholi Budruk, Pune, Maharashtra
412105, India

Latitude
18.6214876°

Longitude
73.9121134°

Local 04:16:37 PM
GMT 10:46:37 AM

Altitude 554.5 meters
Thursday, 06-01-2022

Note : E&TC Dept- IQAC Room



DYPSOET Lawns, dr. d y patil school of engineering & technology, Charholi Budruk, Pune, Maharashtra 412105, India

Latitude
18.6211795°

Longitude
73.9125772°

Local 04:39:14 PM
GMT 11:09:14 AM

Altitude 547.3 meters
Thursday, 06-01-2022

Note : E&TC Dept- Seminar Hall



JWC6+QVR, Charholi Budruk, Pune, Maharashtra 412105, India

Latitude
18.621868207119405°

Longitude
73.91219481825829°

Local 04:54:23 PM
GMT 11:24:23 AM

Altitude 552 meters
Thursday, 06-01-2022

Note : E&TC Dept- HOD Cabin



Staff Rooms



Class Rooms



Dr D Y Patil Knowledge City, Charholi, Via Lohgaon, 7 km
From Airport, Charholi Budruk, Pune, Maharashtra 412105,
India

Latitude
18.621148285456°

Longitude
73.91199256293476°

Local 04:51:54 PM
GMT 11:21:54 AM

Altitude 583 meters
Thursday, 06-01-2022



DYPSOET Lawns, dr. d y patil school of engineering &
technology, Charholi Budruk, Pune, Maharashtra 412105,
India

Latitude
18.62115398515016°

Longitude
73.91234879381955°

Local 04:25:38 PM
GMT 10:55:38 AM

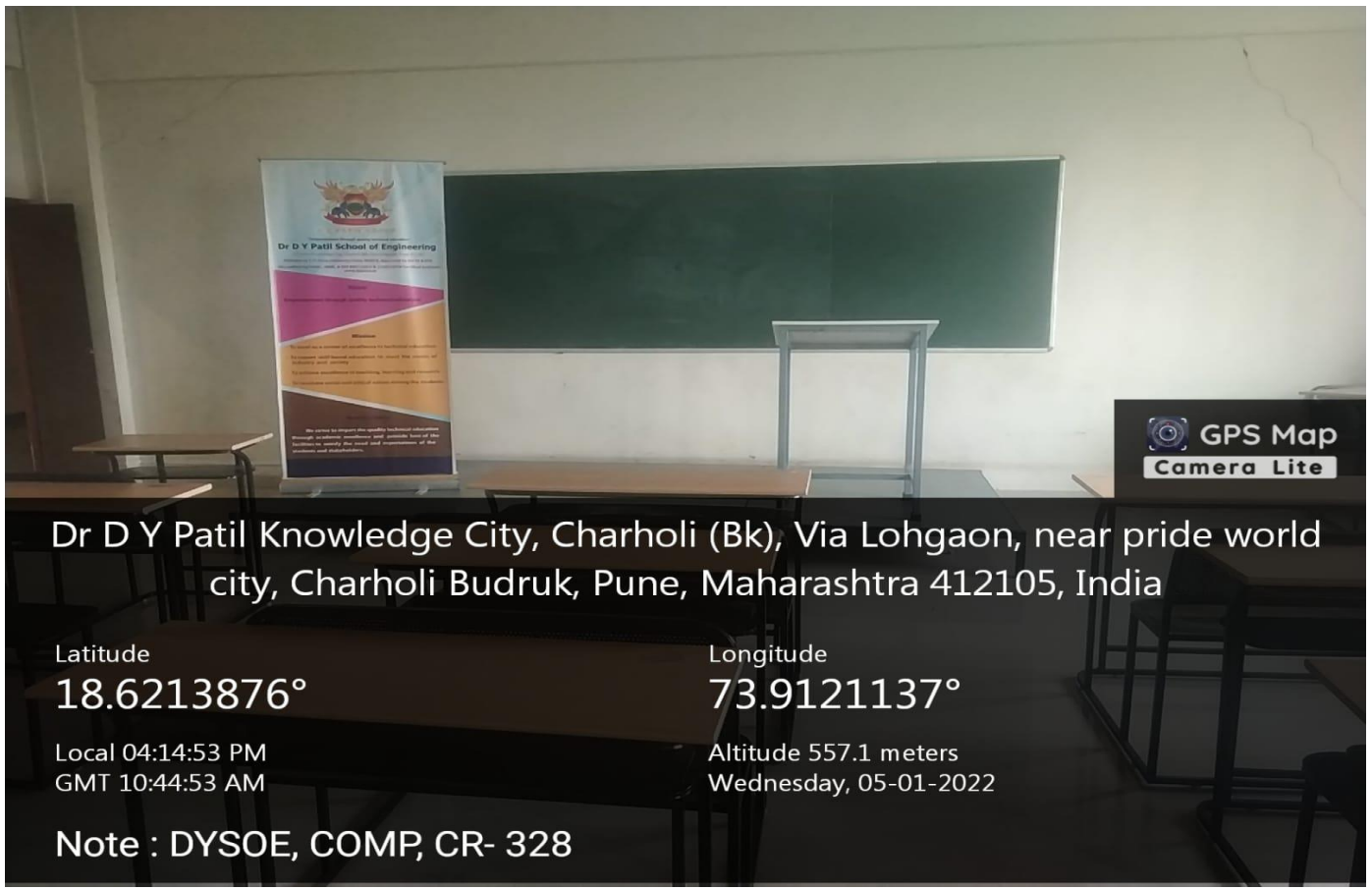
Altitude 571 meters
Thursday, 06-01-2022

Note : E&TC Dept- Class Room 227

Computer Department

CLASSROOMS





Dr D Y Patil Knowledge City, Charholi (Bk), Via Lohgaon, near pride world city, Charholi Budruk, Pune, Maharashtra 412105, India

Latitude

18.6213876°

Longitude

73.9121137°

Local 04:14:53 PM

GMT 10:44:53 AM

Altitude 557.1 meters

Wednesday, 05-01-2022

Note : DYSOE, COMP, CR- 328



JWC7+C49, Charholi Budruk, Pune, Maharashtra 412105, India

Latitude

18.6215096°

Longitude

73.9122826°

Local 12:47:43 PM

GMT 07:17:43 AM

Altitude 557.1 meters

Wednesday, 15-12-2021

Note : DYP SOE, COMP, C-334

421

GPS Map
Camera Lite

Dr D Y Patil Knowledge City, Charholi, Via Lohgaon, 7 km From
Airport, Charholi Budruk, Pune, Maharashtra 412105, India

Latitude
18.6213472°

Local 02:34:42 PM
GMT 09:04:42 AM

Longitude
73.9119584°

Altitude 556.4 meters
Wednesday, 15-12-2021

Note : DYSOE, COMP, Class Room - 421

GPS Map
Camera Lite

JWC7+C49, Charholi Budruk, Pune, Maharashtra 412105, India

Latitude
18.6214965°

Local 03:56:15 PM
GMT 10:26:15 AM

Longitude
73.9122284°

Altitude 557.1 meters
Wednesday, 05-01-2022

Note : Comp classroom 334



JWC7+C49, Charholi Budruk, Pune, Maharashtra 412105, India

Latitude
18.6214795°

Longitude
73.9122042°

Local 02:36:09 PM
GMT 09:06:09 AM

Altitude 563.2 meters
Wednesday, 15-12-2021

Note : DYSOE, COMP, Class Room - 530



JWC6+GR3, Charholi Budruk, Pune, Maharashtra 412105,
India

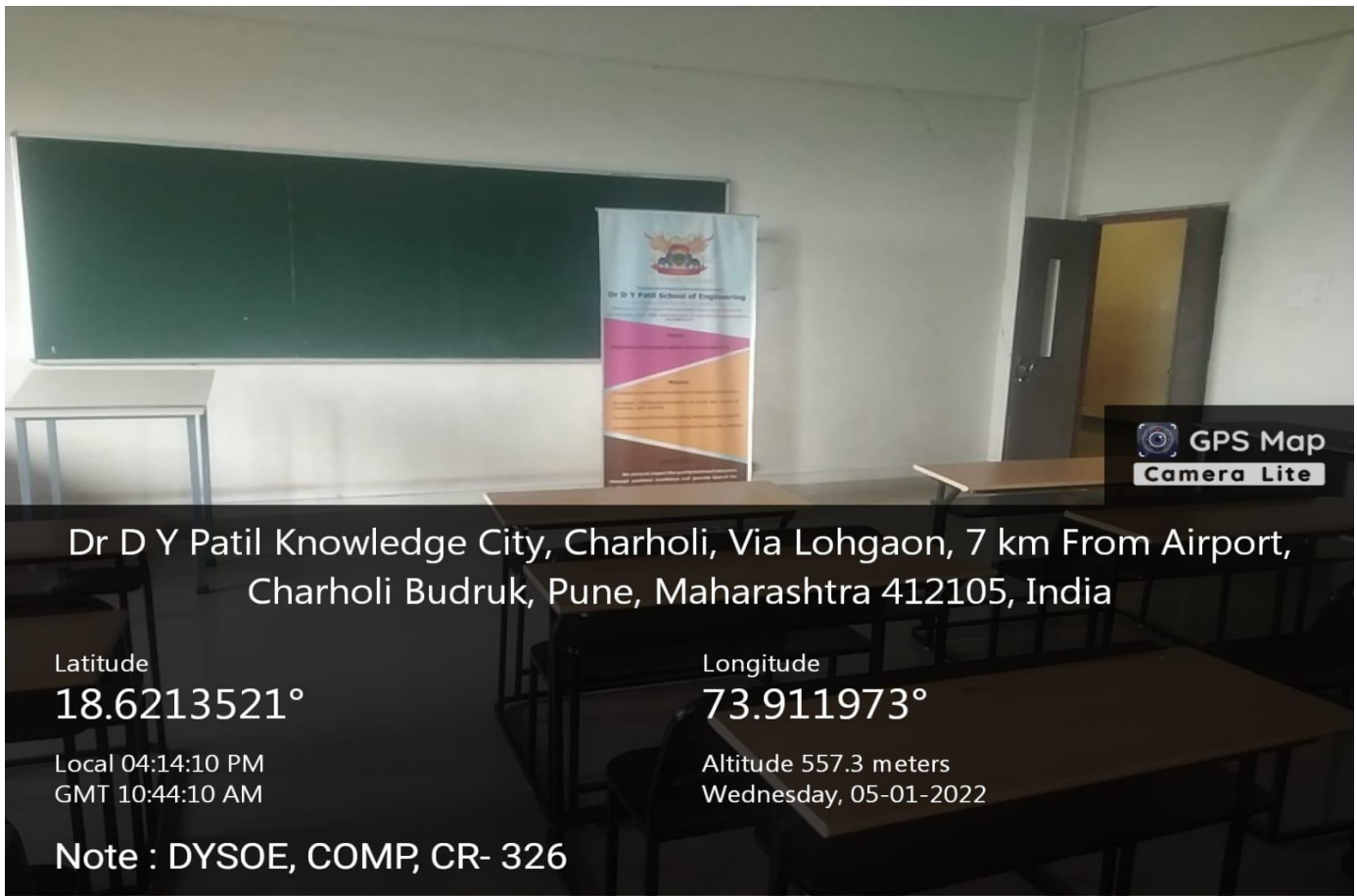
Latitude
18.6213233°

Longitude
73.9120338°

Local 12:49:33 PM
GMT 07:19:33 AM

Altitude 557.1 meters
Wednesday, 15-12-2021

Note : DYP SOE, COM PC-326



Dr D Y Patil Knowledge City, Charholi, Via Lohgaon, 7 km From Airport,
Charholi Budruk, Pune, Maharashtra 412105, India

Latitude
18.6213521°

Longitude
73.911973°

Local 04:14:10 PM
GMT 10:44:10 AM

Altitude 557.3 meters
Wednesday, 05-01-2022

Note : DYSOE, COMP, CR- 326

COMPUTER LAB



JWC6+GR3, Charholi Budruk, Pune, Maharashtra 412105,
India

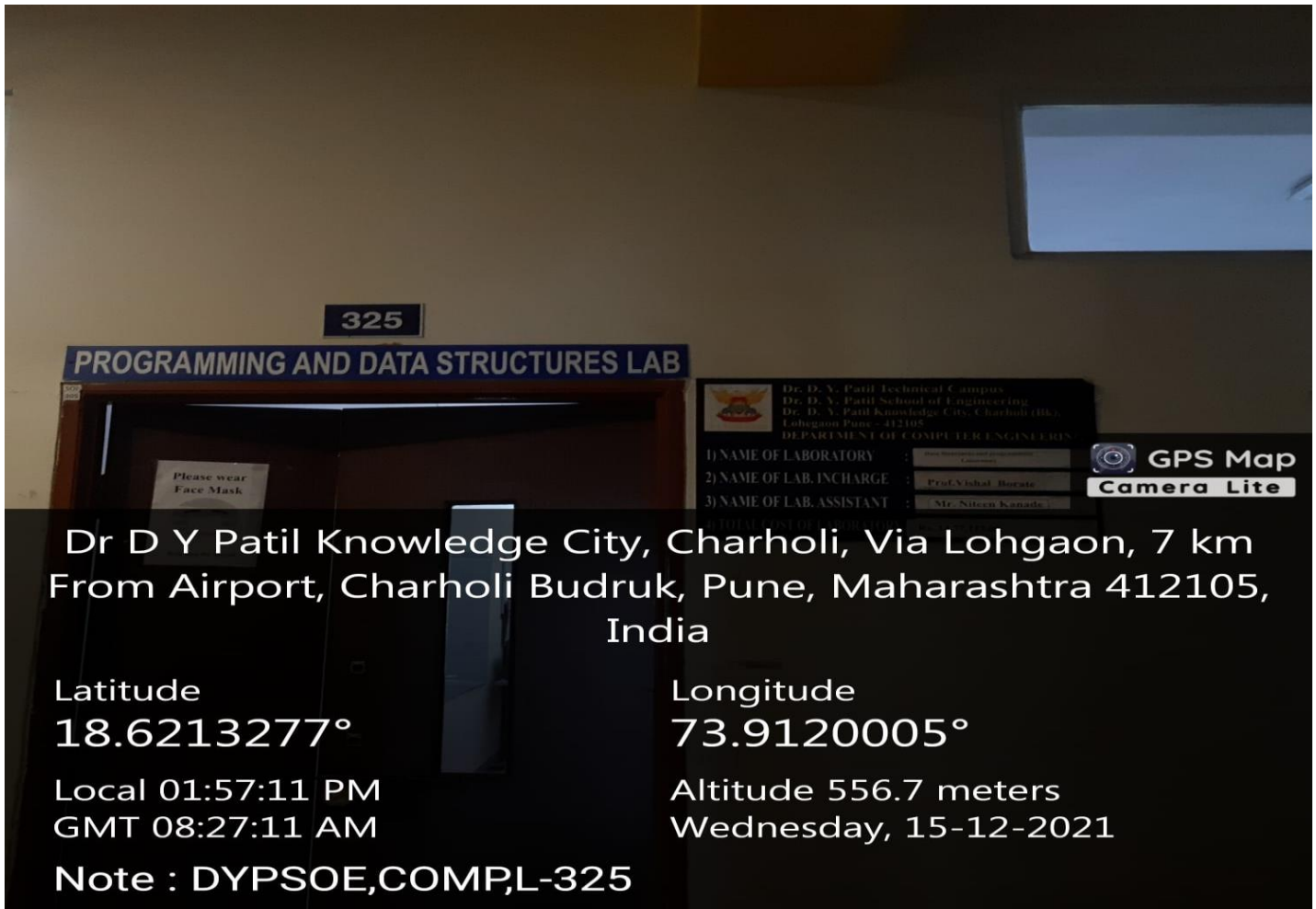
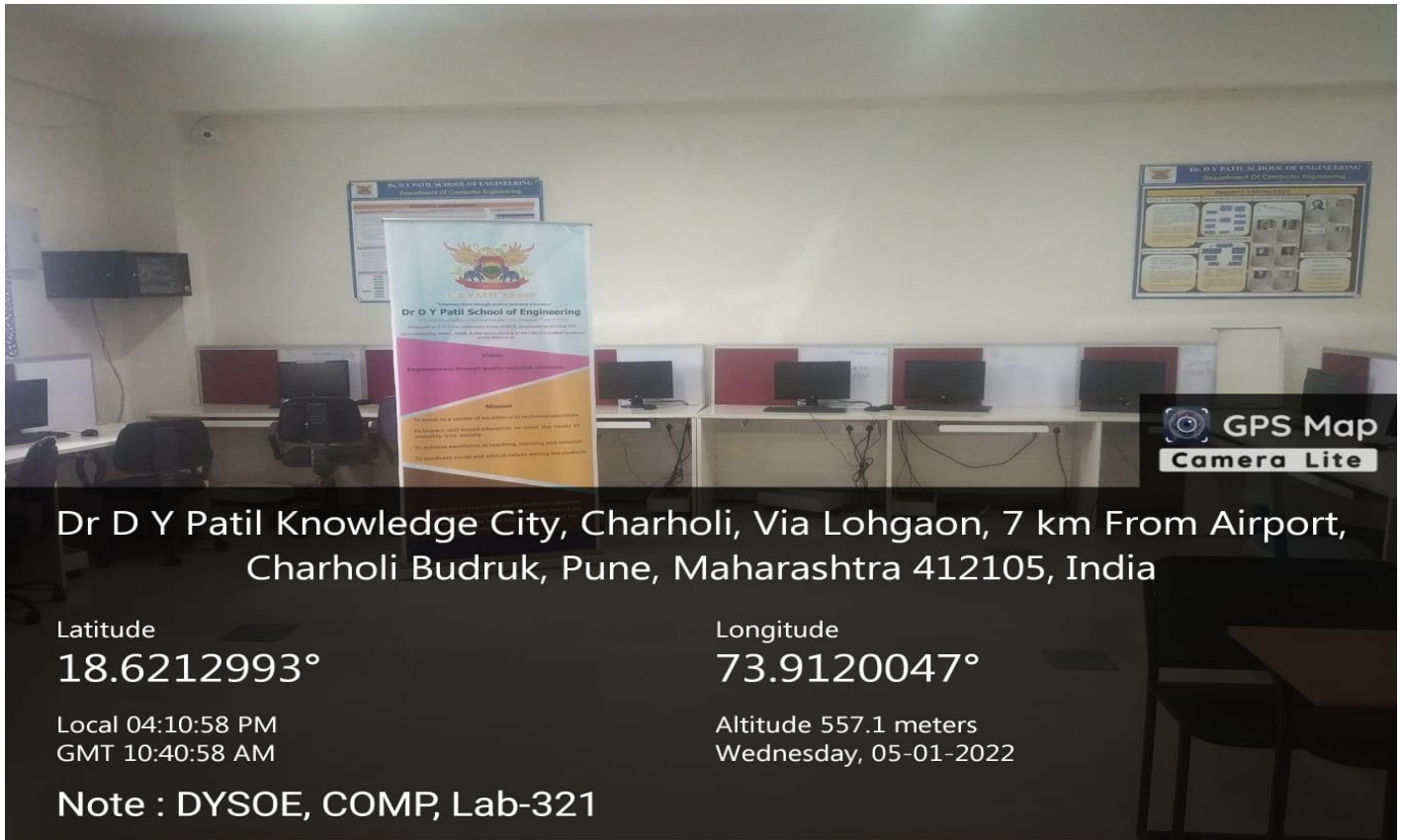
Latitude
18.6213245°

Longitude
73.9120115°

Local 01:59:37 PM
GMT 08:29:37 AM

Altitude 556.7 meters
Wednesday, 15-12-2021

Note : DYP SOE, COMPL-321





GPS Map
Camera Lite

JWC6+GR3, Charholi Budruk, Pune, Maharashtra 412105, India

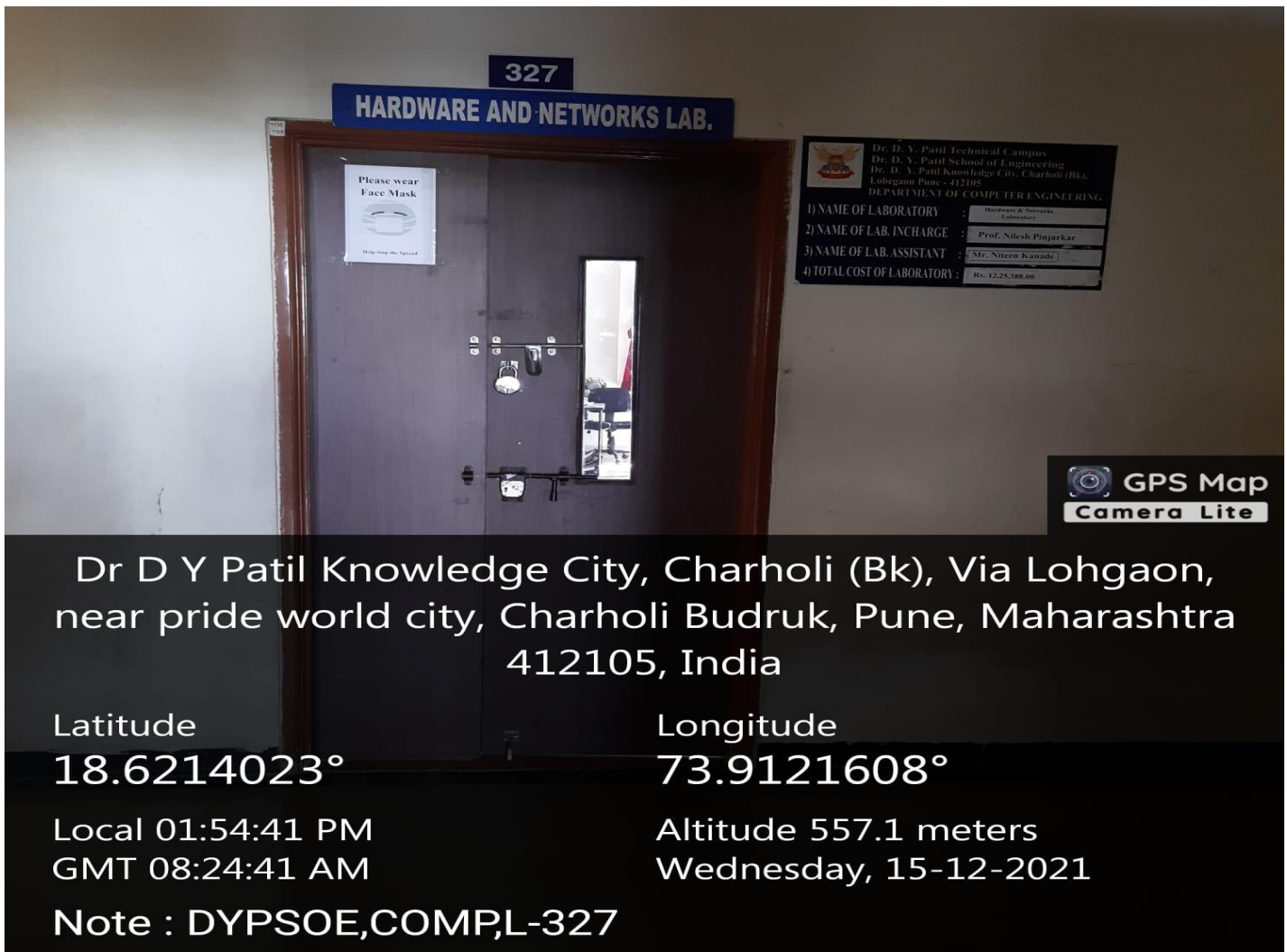
Latitude
18.6213633°

Longitude
73.9120268°

Local 04:09:41 PM
GMT 10:39:41 AM

Altitude 557.3 meters
Wednesday, 05-01-2022

Note : DYSOE, COMP, Lab-325



GPS Map
Camera Lite

Dr D Y Patil Knowledge City, Charholi (Bk), Via Lohgaon,
near pride world city, Charholi Budruk, Pune, Maharashtra
412105, India

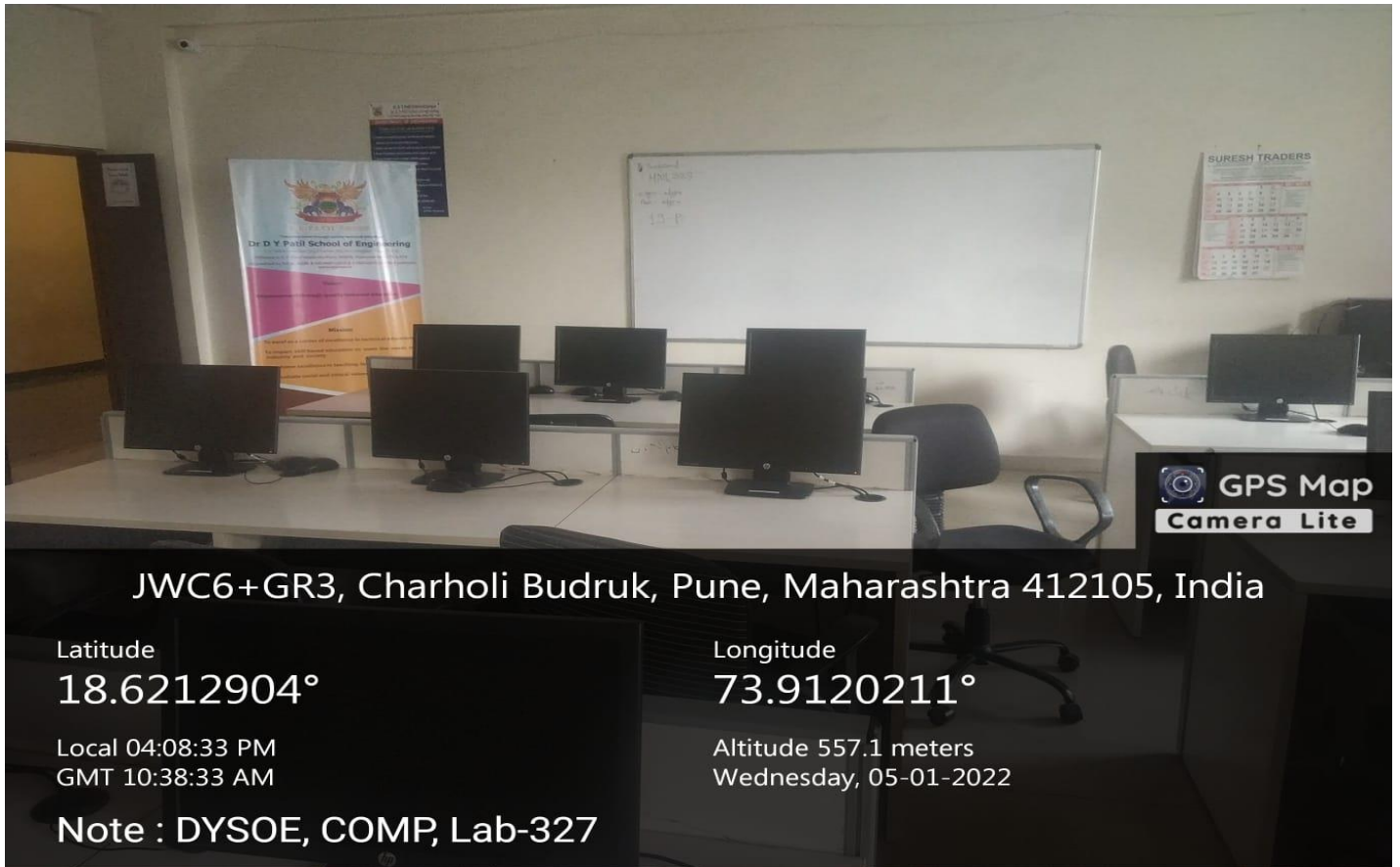
Latitude
18.6214023°

Longitude
73.9121608°

Local 01:54:41 PM
GMT 08:24:41 AM

Altitude 557.1 meters
Wednesday, 15-12-2021

Note : DYPSOE,COMP,L-327



JWC6+GR3, Charholi Budruk, Pune, Maharashtra 412105, India

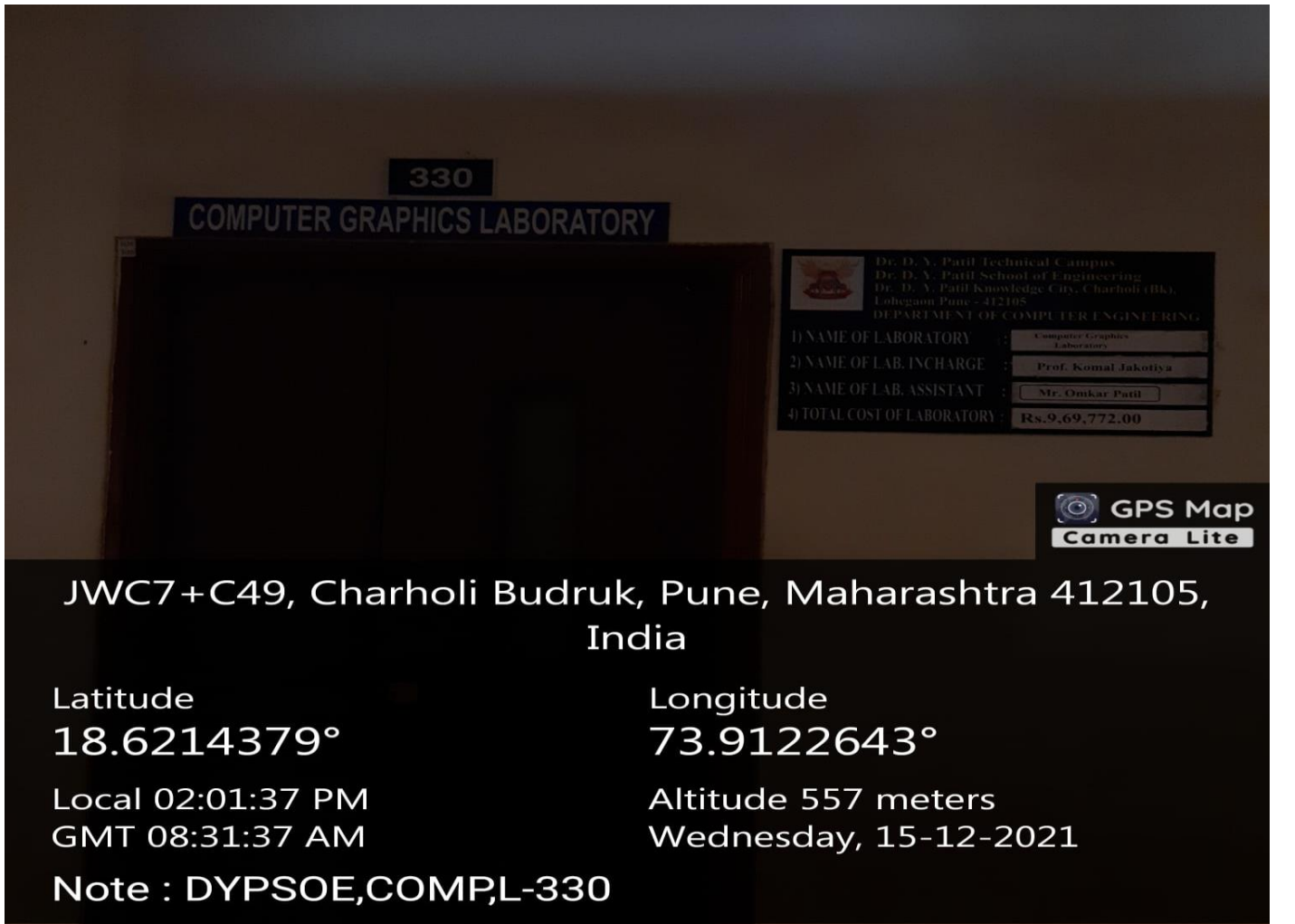
Latitude
18.6212904°

Local 04:08:33 PM
GMT 10:38:33 AM

Longitude
73.9120211°

Altitude 557.1 meters
Wednesday, 05-01-2022

Note : DYSOE, COMP, Lab-327



JWC7+C49, Charholi Budruk, Pune, Maharashtra 412105, India

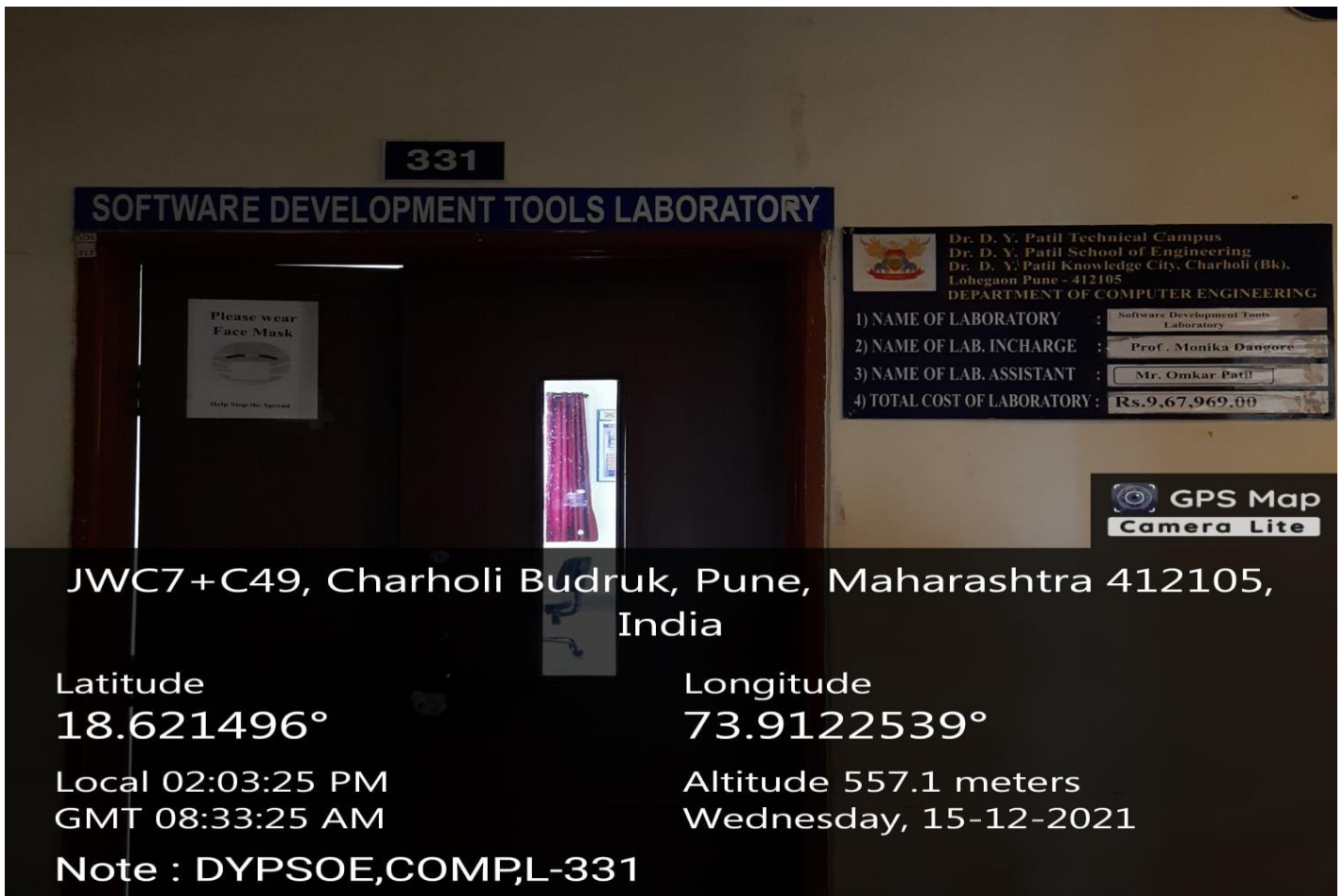
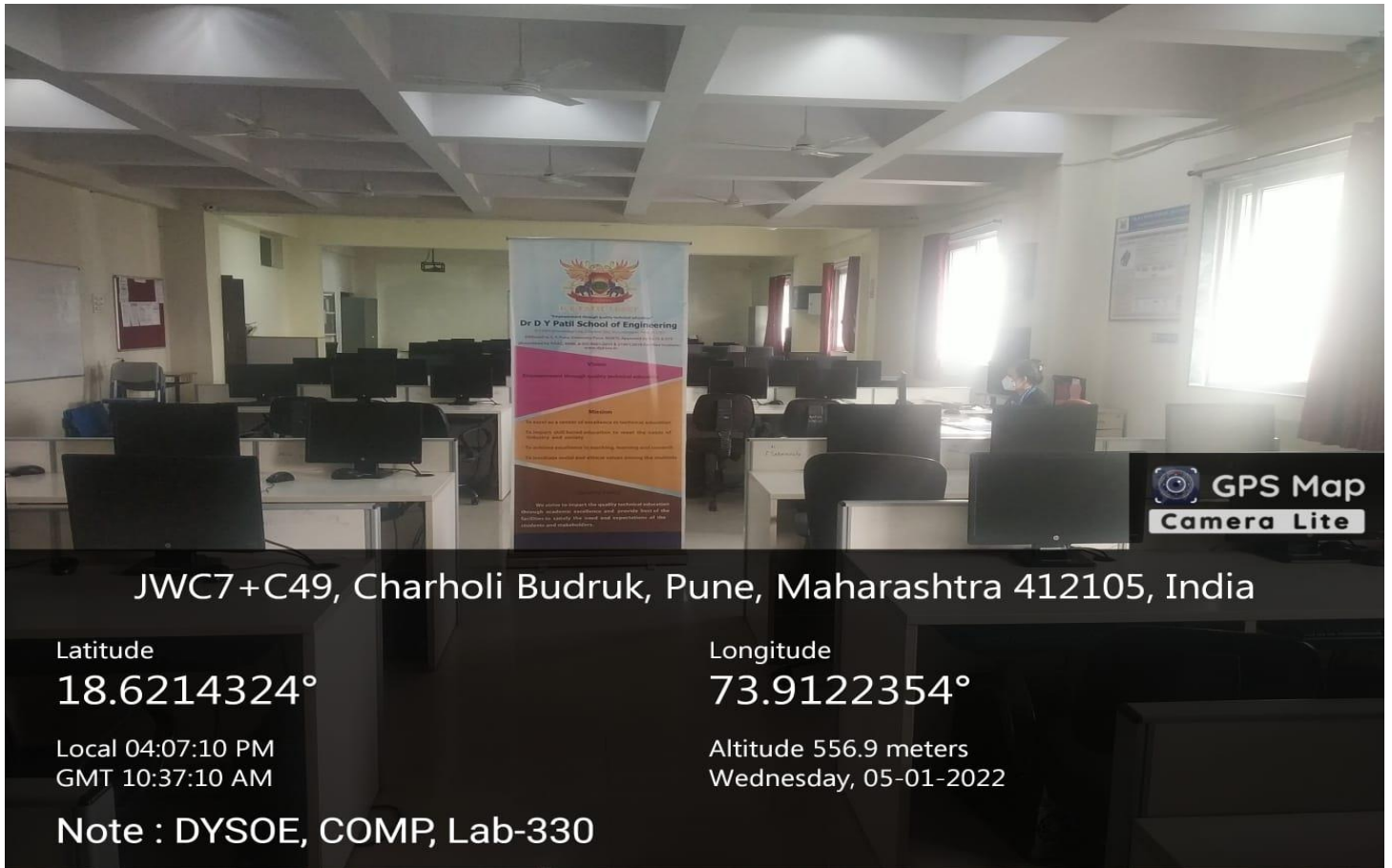
Latitude
18.6214379°

Local 02:01:37 PM
GMT 08:31:37 AM

Longitude
73.9122643°

Altitude 557 meters
Wednesday, 15-12-2021

Note : DYP SOE, COMP, L-330





JWC7+C49, Charholi Budruk, Pune, Maharashtra 412105, India

Latitude
18.6214446°

Longitude
73.9122477°

Local 04:06:29 PM
GMT 10:36:29 AM

Altitude 556.9 meters
Wednesday, 05-01-2022

Note : DYSOE, COMP, Lab-331



JWC7+C49, Charholi Budruk, Pune, Maharashtra 412105, India

Latitude
18.6214885°

Longitude
73.912399°

Local 02:04:34 PM
GMT 08:34:34 AM

Altitude 557 meters
Wednesday, 15-12-2021

Note : DYPSOE, COMPL-333



GPS Map
Camera Lite

JWC7+C49, Charholi Budruk, Pune, Maharashtra 412105, India

Latitude
18.6214477°

Local 04:05:32 PM
GMT 10:35:32 AM

Longitude
73.9122635°

Altitude 556.9 meters
Wednesday, 05-01-2022

Note : DYSOE, COMP, Lab-333



GPS Map
Camera Lite

JWC7+C49, Charholi Budruk, Pune, Maharashtra 412105, India

Latitude
18.6215135°

Local 02:08:01 PM
GMT 08:38:01 AM

Longitude
73.9124191°

Altitude 557 meters
Wednesday, 15-12-2021

Note : DYPSOE, COMPL-342



GPS Map
Camera Lite

JWC7+C49, Charholi Budruk, Pune, Maharashtra 412105, India

Latitude
18.6214976°

Longitude
73.9124205°

Local 04:19:43 PM
GMT 10:49:43 AM

Altitude 557.1 meters
Wednesday, 05-01-2022

Note : DYSOE, COMP, Lab- 342

HOD CABIN



GPS Map
Camera Lite

JWC7+C49, Charholi Budruk, Pune, Maharashtra 412105, India

Latitude
18.6215376°

Longitude
73.9122211°

Local 02:14:29 PM
GMT 08:44:29 AM

Altitude 558.2 meters
Wednesday, 15-12-2021

Note : DYSOE, COMP, HOD Cabin -332A



GPS Map
Camera Lite

JWC7+C49, Charholi Budruk, Pune, Maharashtra 412105, India

Latitude
18.6215335°

Longitude
73.9122257°

Local 02:14:58 PM
GMT 08:44:58 AM

Altitude 558.2 meters
Wednesday, 15-12-2021

Note : DYSOE, COMP, HOD Cabin -332A



GPS Map
Camera Lite

JWC7+C49, Charholi Budruk, Pune, Maharashtra 412105, India

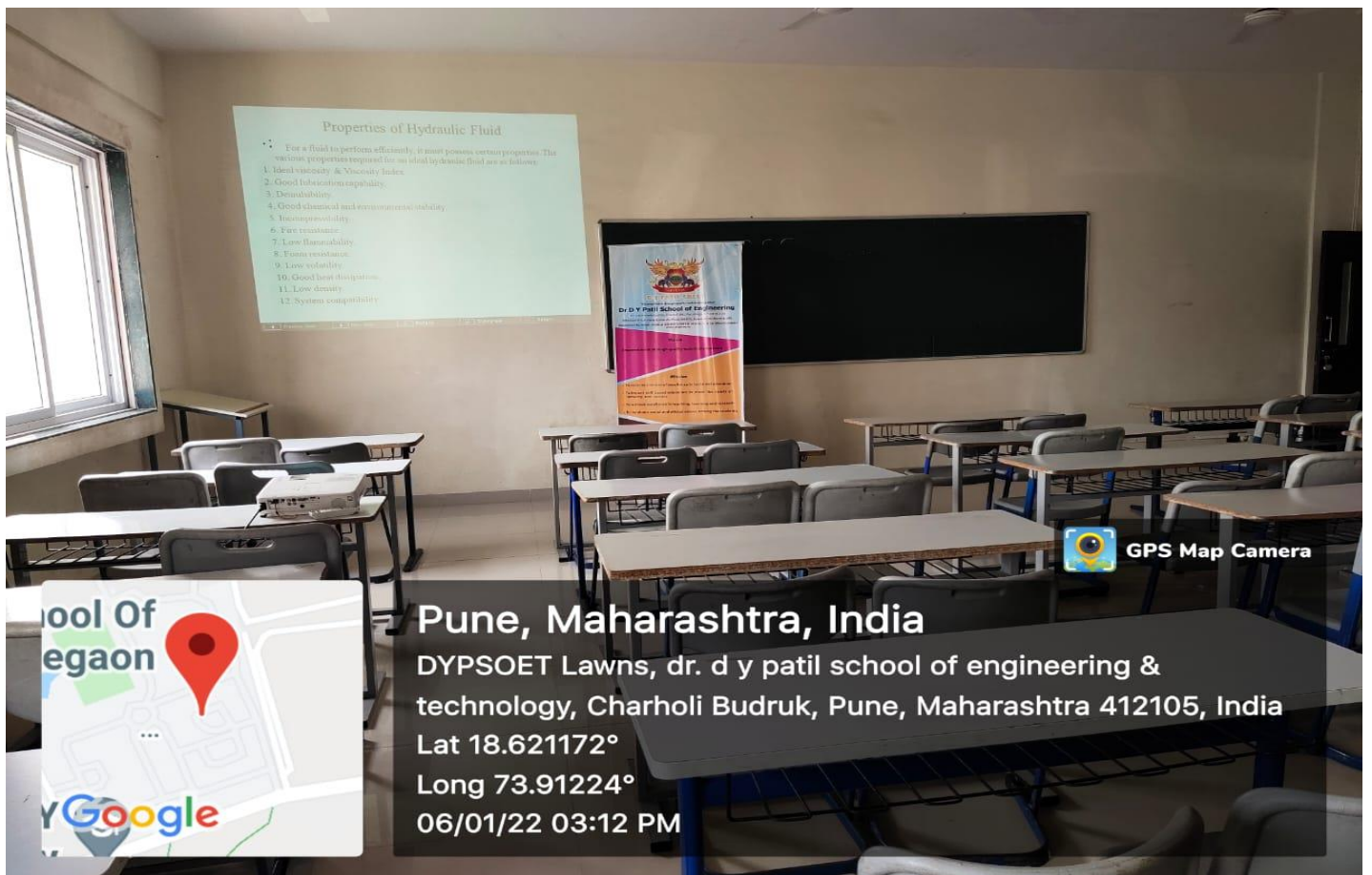
Latitude
18.6215335°

Longitude
73.9122257°


Local 02:14:51 PM
GMT 08:44:51 AM

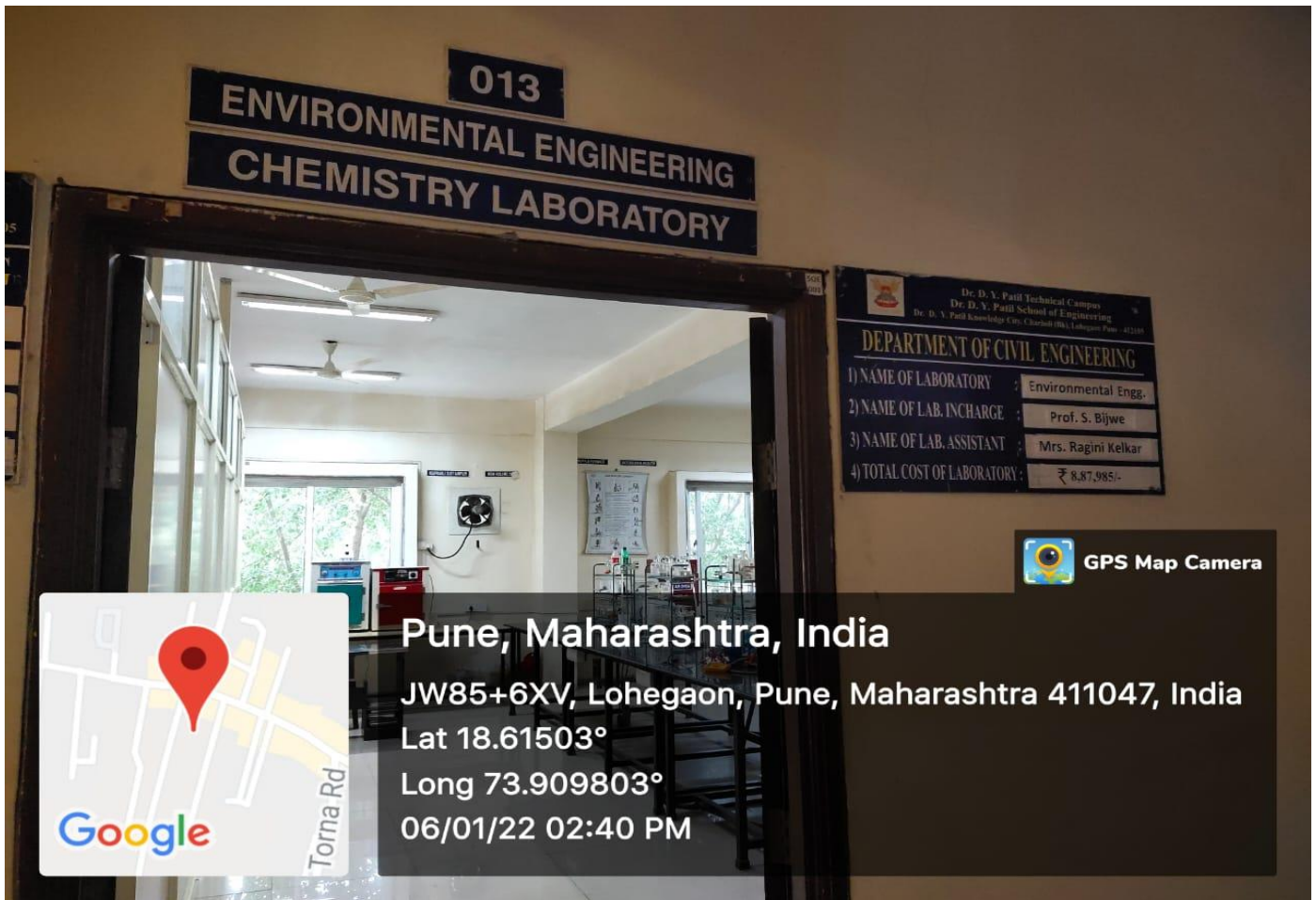
Altitude 558.2 meters
Wednesday, 15-12-2021

Note : DYSOE, COMP, HOD Cabin -332A

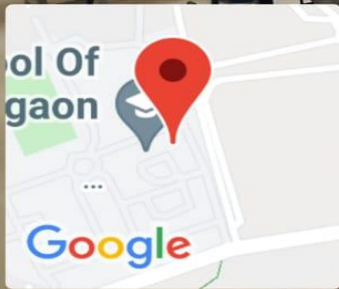


LABORATORY









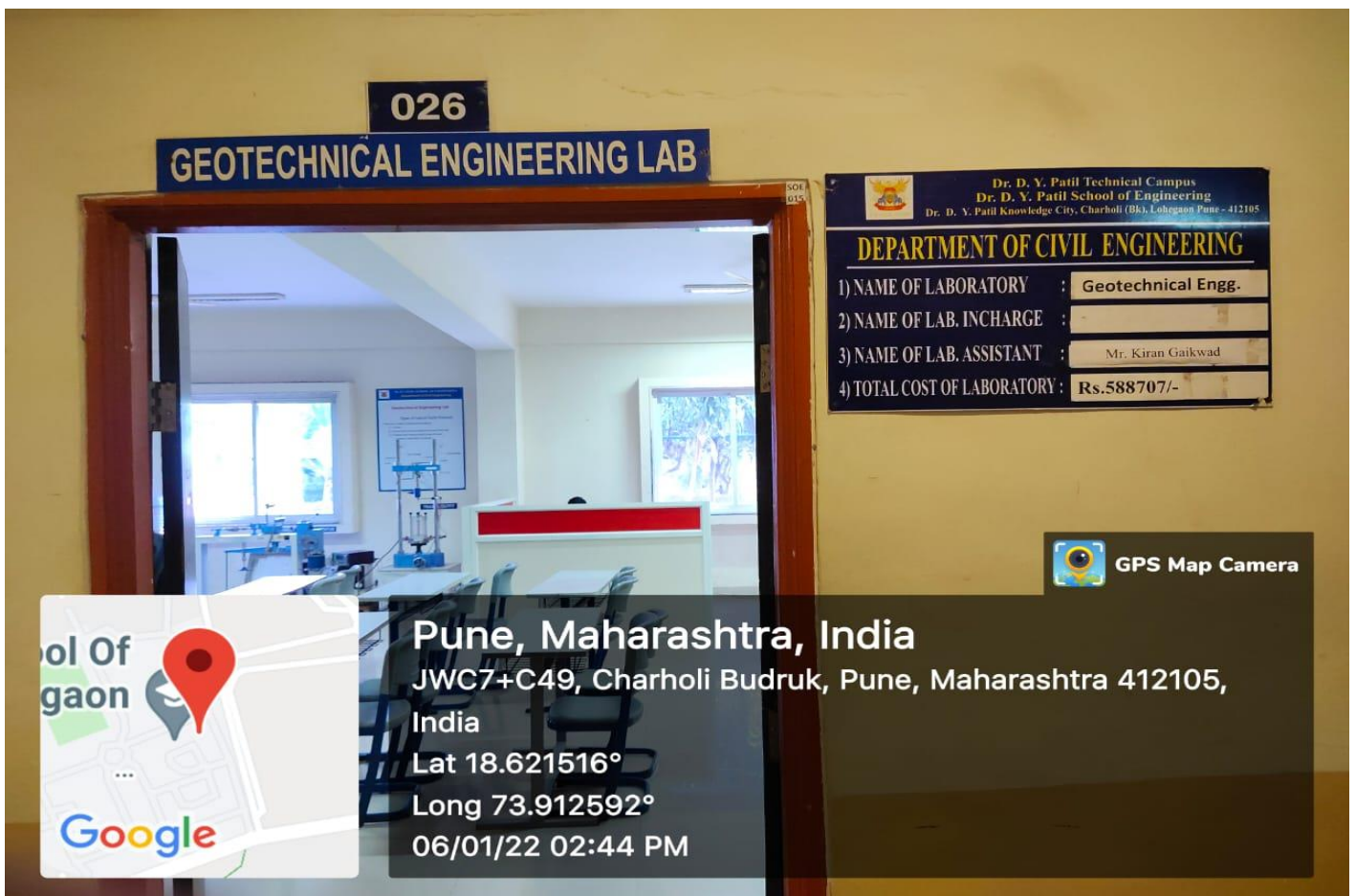
Pune, Maharashtra, India

JWC7+C49, Charholi Budruk, Pune, Maharashtra 412105, India

Lat 18.621519°

Long 73.912596°

06/01/22 02:44 PM



Pune, Maharashtra, India

JWC7+C49, Charholi Budruk, Pune, Maharashtra 412105, India

Lat 18.621516°

Long 73.912592°

06/01/22 02:44 PM



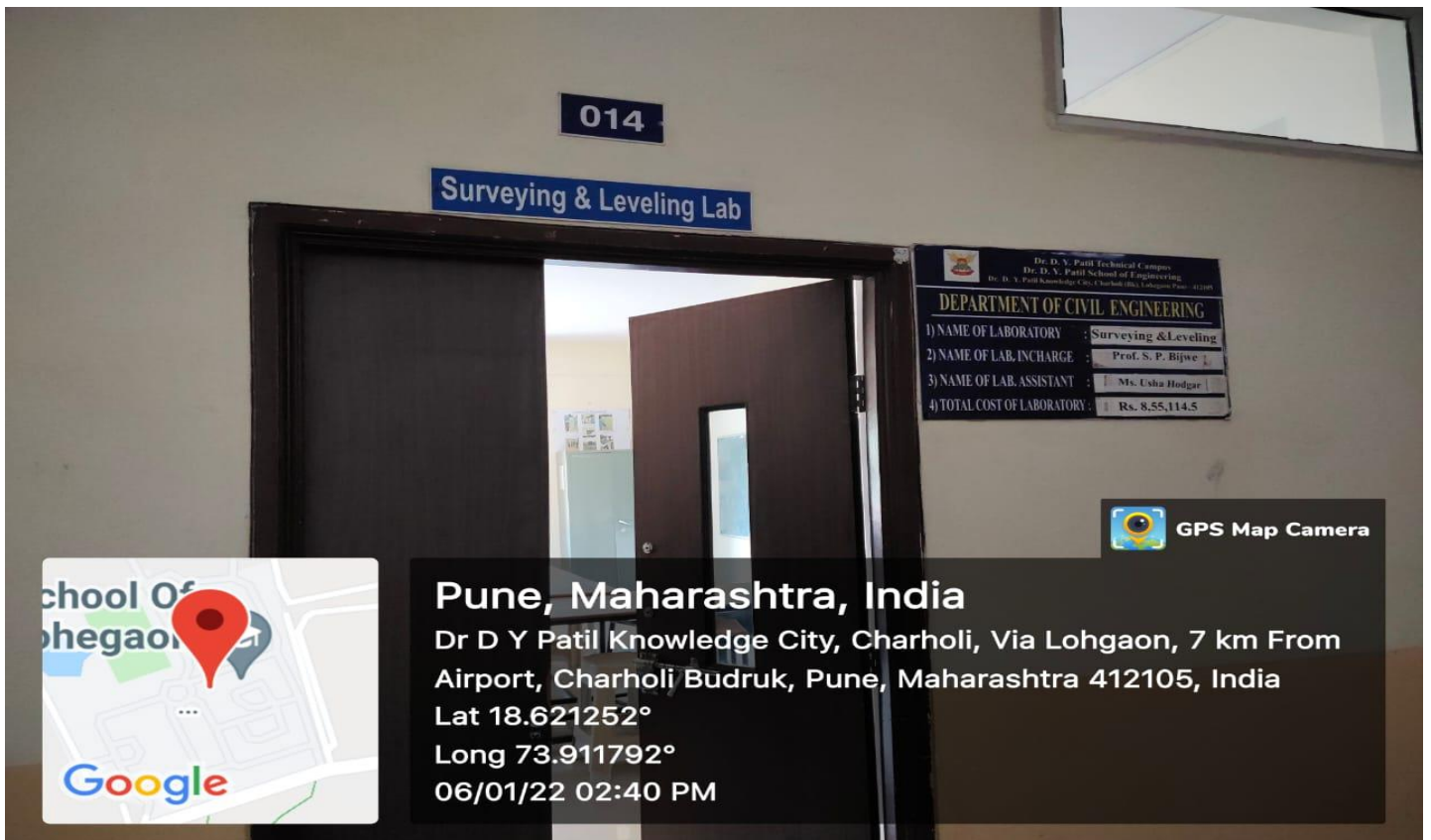
Pune, Maharashtra, India

JWC6+GR3, Charholi Budruk, Pune, Maharashtra 412105, India

Lat 18.6213°

Long 73.911945°

06/01/22 02:39 PM



Pune, Maharashtra, India

Dr D Y Patil Knowledge City, Charholi, Via Lohgaon, 7 km From Airport, Charholi Budruk, Pune, Maharashtra 412105, India

Lat 18.621252°

Long 73.911792°

06/01/22 02:40 PM



033

TESTING OF MATERIALS LAB



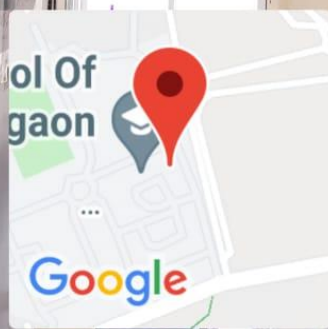
Dr. D. Y. Patil Technical Campus
Dr. D. Y. Patil School of Engineering
Dr. D. Y. Patil Knowledge City, Charholi (Bk), Lohaguan Pune - 412105

DEPARTMENT OF CIVIL ENGINEERING

1) NAME OF LABORATORY	: Testing of Material
2) NAME OF LAB. INCHARGE	: Prof. J. D. Dalvi
3) NAME OF LAB. ASSISTANT	: Mr. Kiran Gaikwad
4) TOTAL COST OF LABORATORY	: Rs. 2396226/-



GPS Map Camera



Pune, Maharashtra, India

JWC7+C49, Charholi Budruk, Pune, Maharashtra 412105,

India

Lat 18.621504°

Long 73.912648°

06/01/22 02:46 PM

Mechanical Department

Laboratories



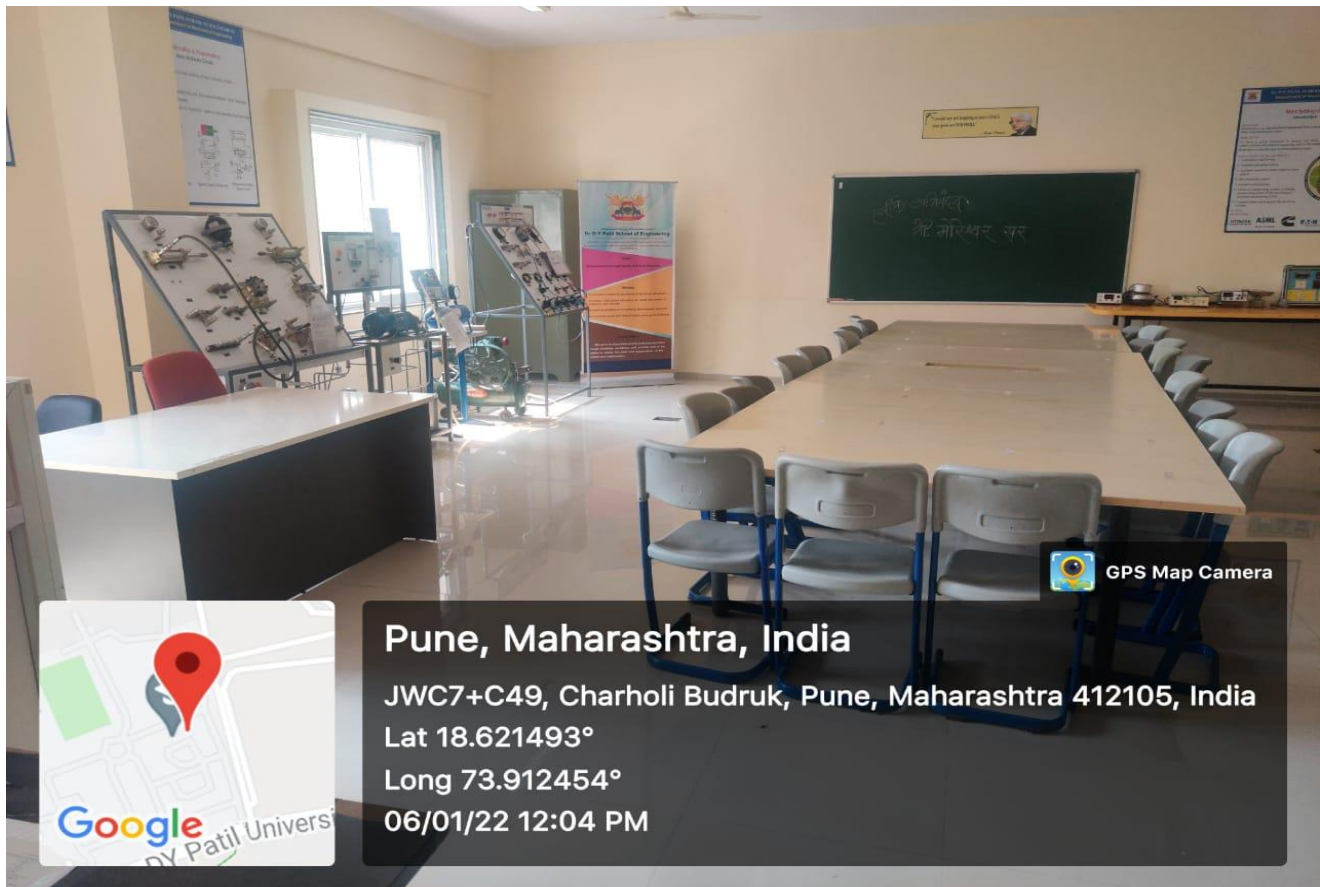
Theory of Machine Lab



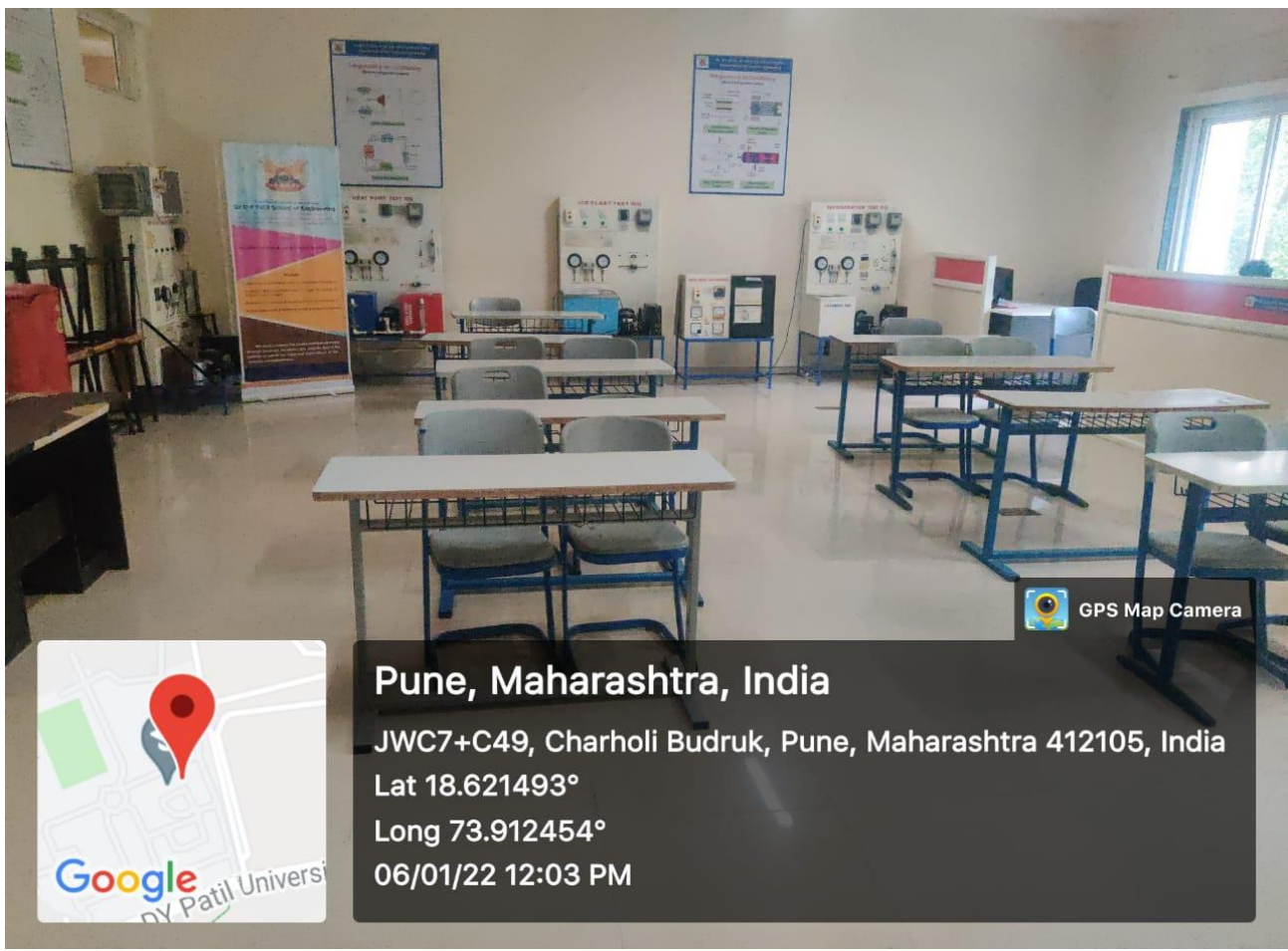
Meta Lab



Staff Room



H & P Lab



Pune, Maharashtra, India

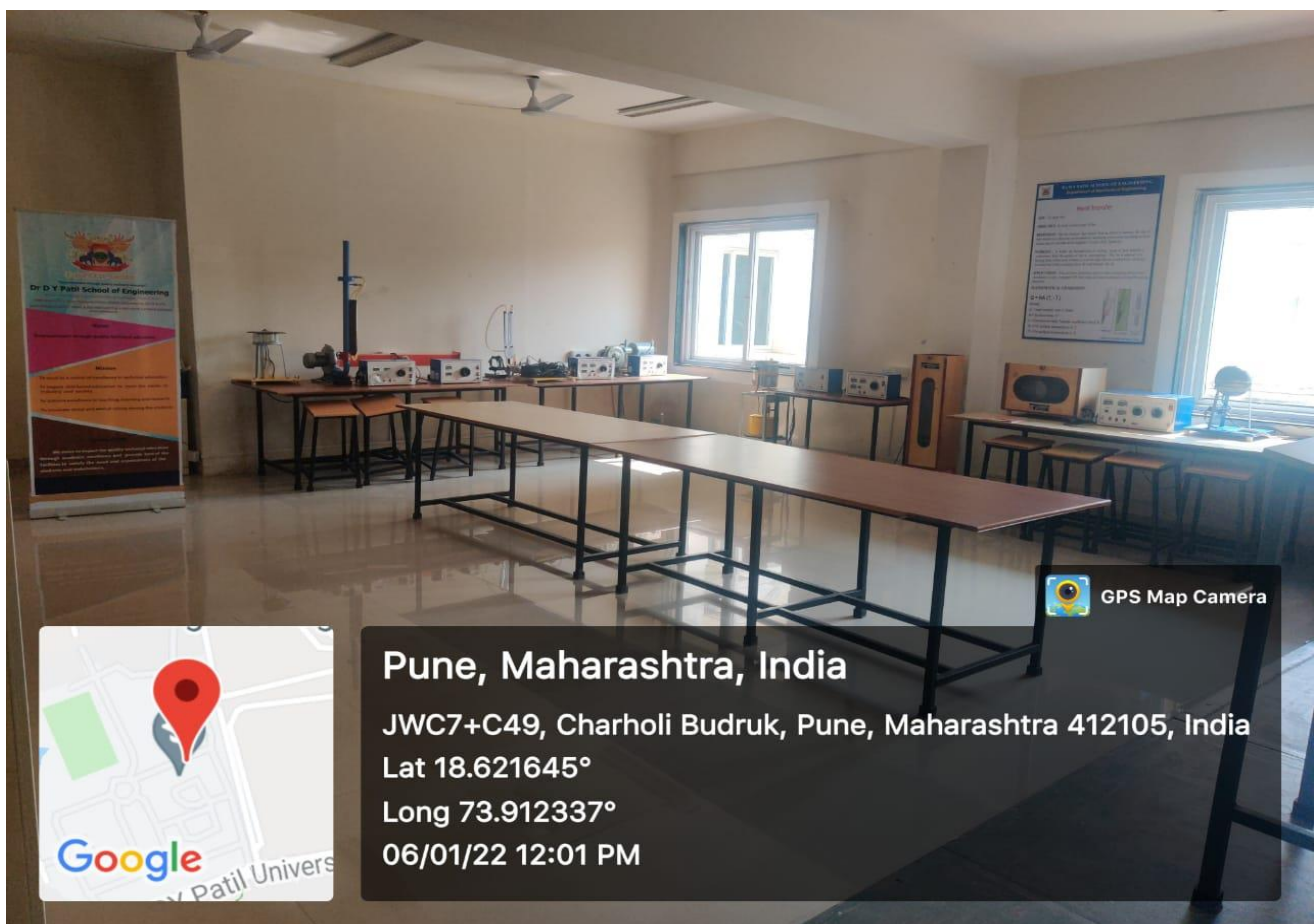
JWC7+C49, Charholi Budruk, Pune, Maharashtra 412105, India

Lat 18.621493°

Long 73.912454°

06/01/22 12:03 PM

RAC Lab



Pune, Maharashtra, India

JWC7+C49, Charholi Budruk, Pune, Maharashtra 412105, India

Lat 18.621645°

Long 73.912337°

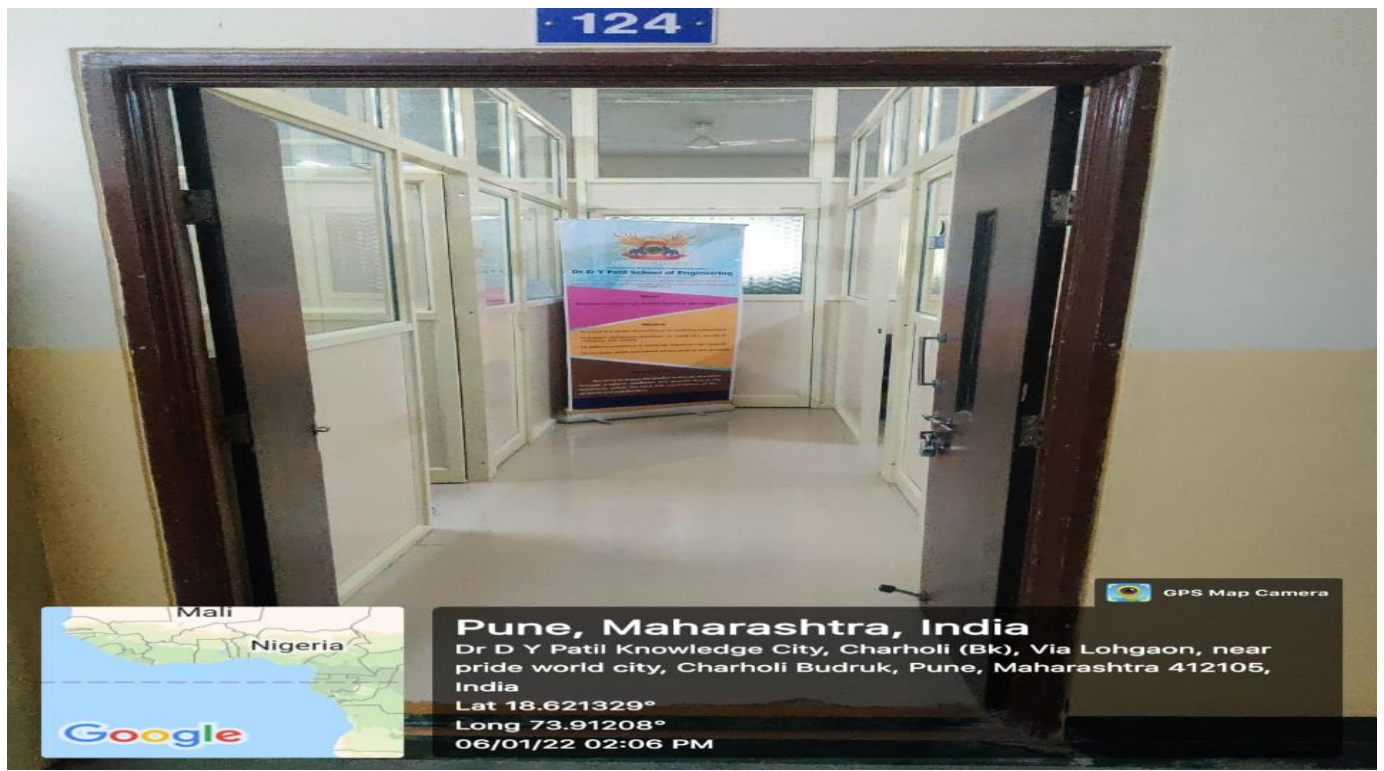
06/01/22 12:01 PM

Heat Transfer Lab

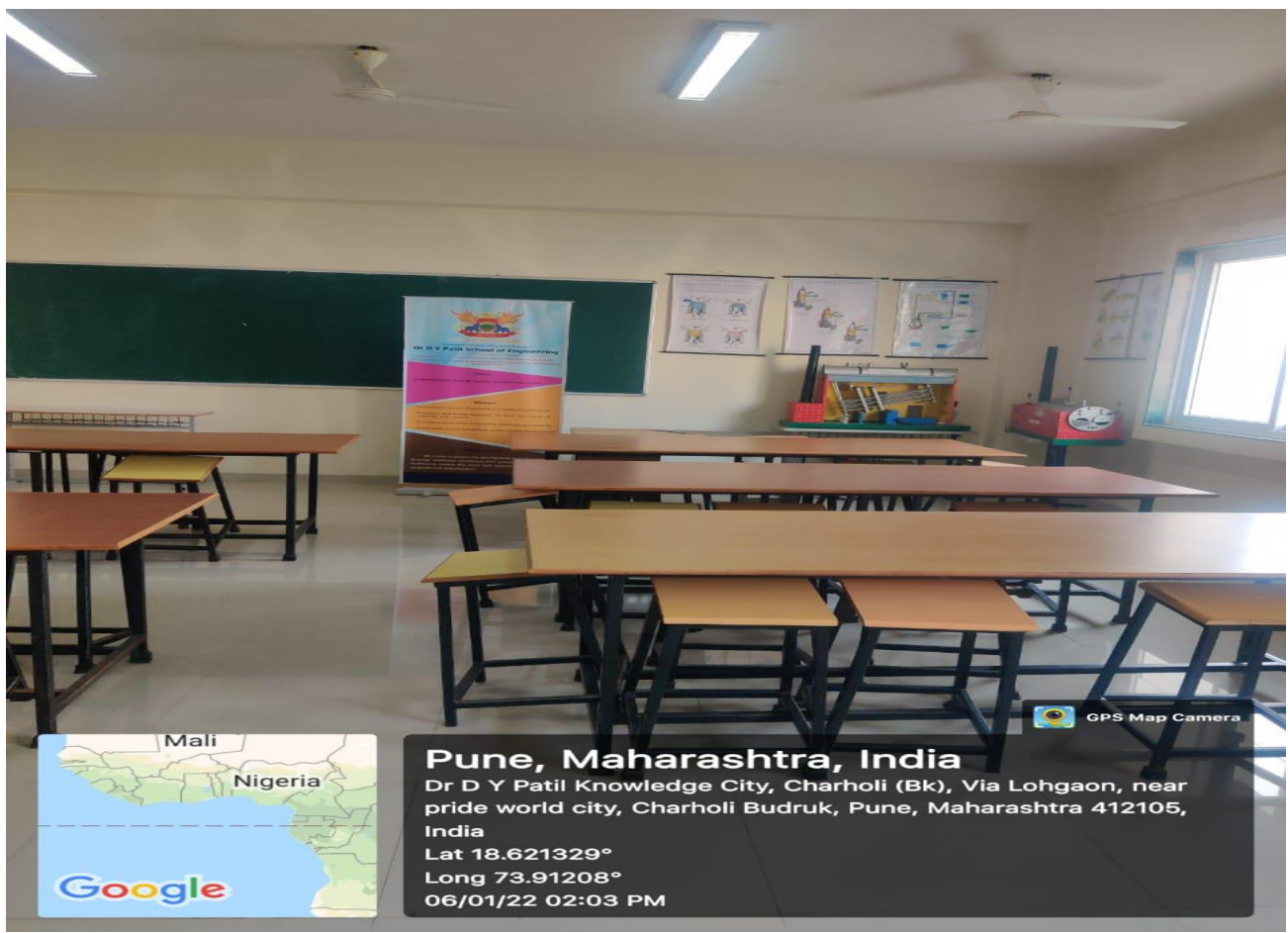


CAD Lab







Staff Rooms



Basic Mechanical Lab

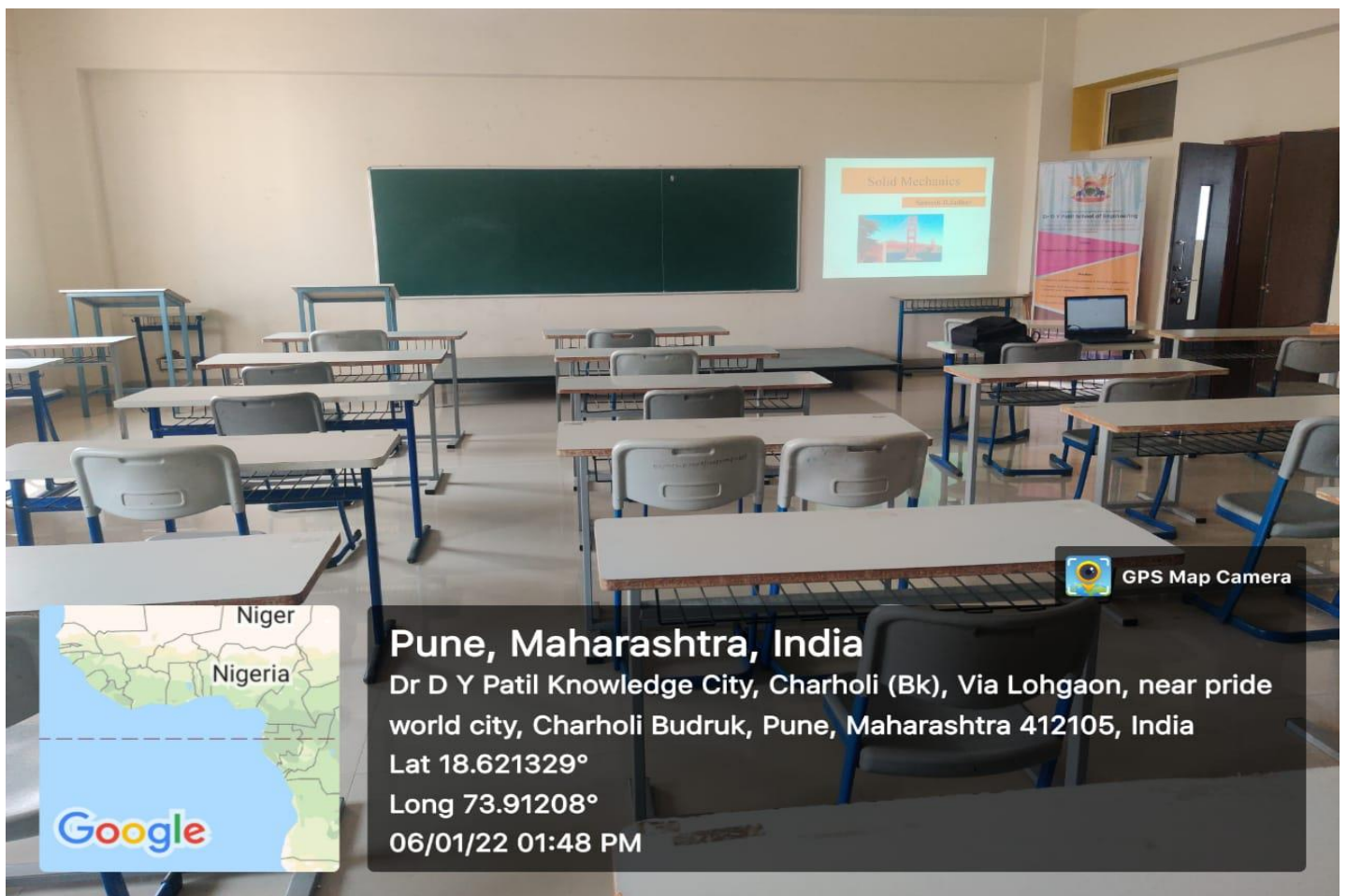


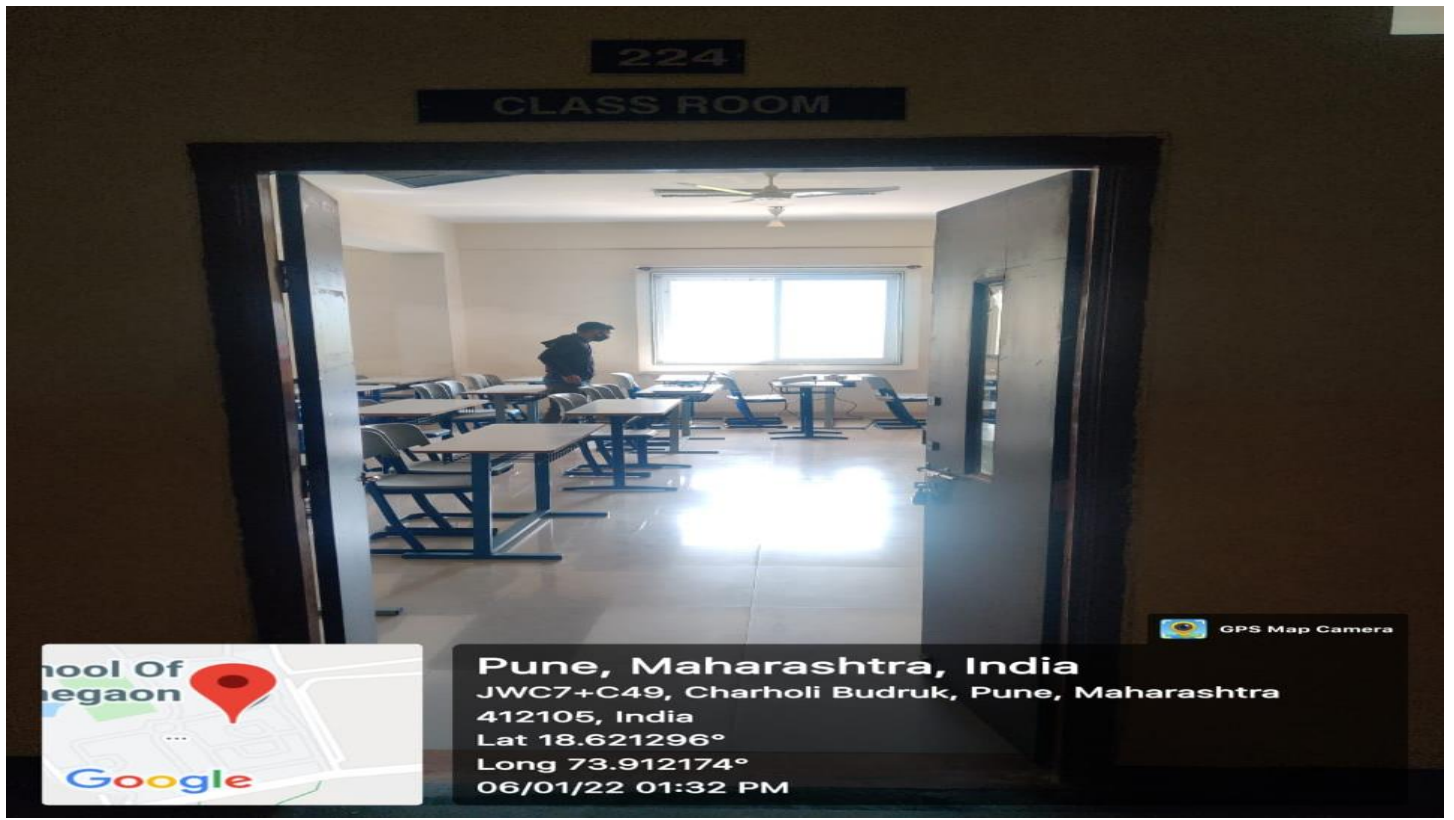
Solar System on top of Building



Watermark treatment plant on top of terrace

ClassRooms

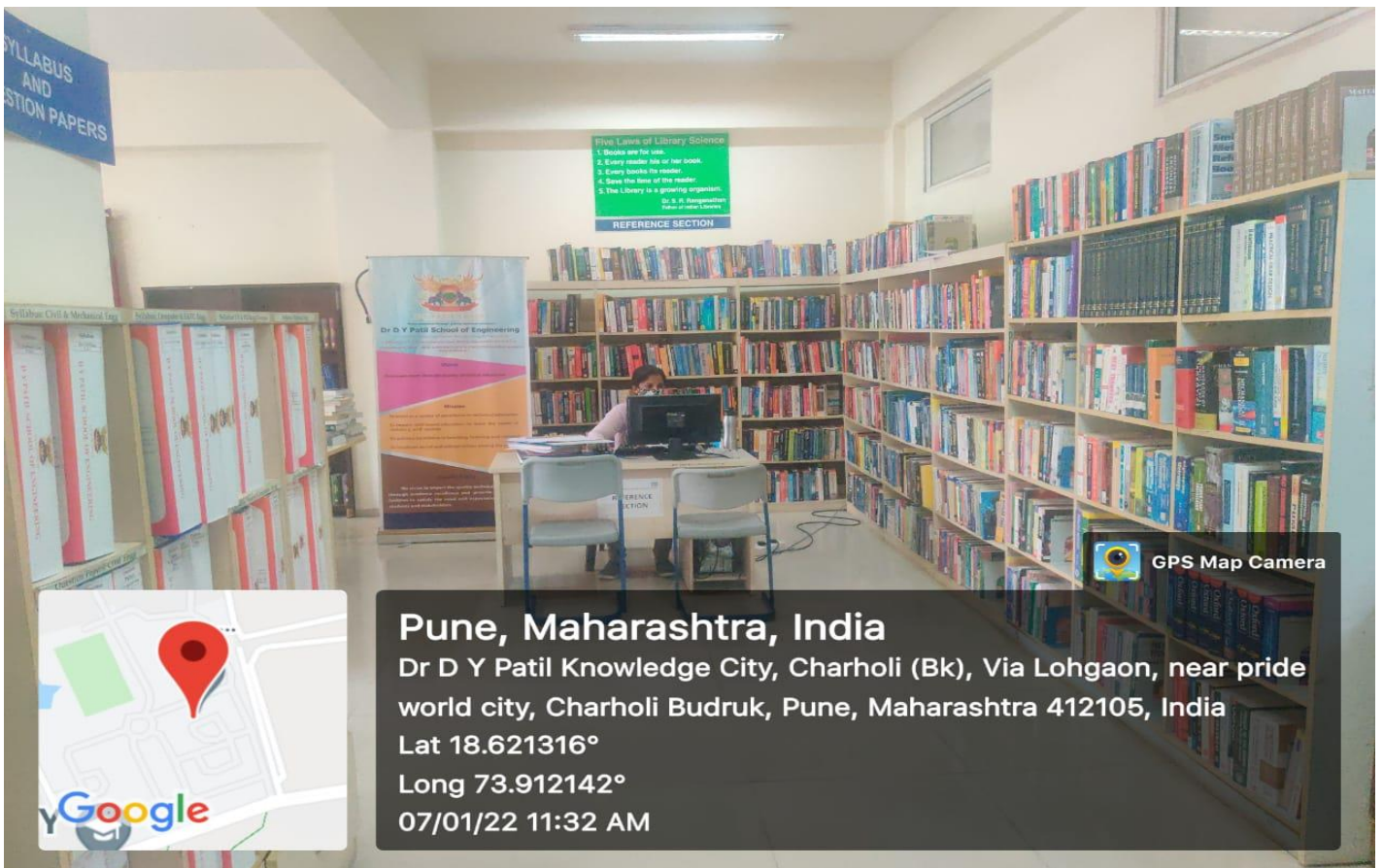



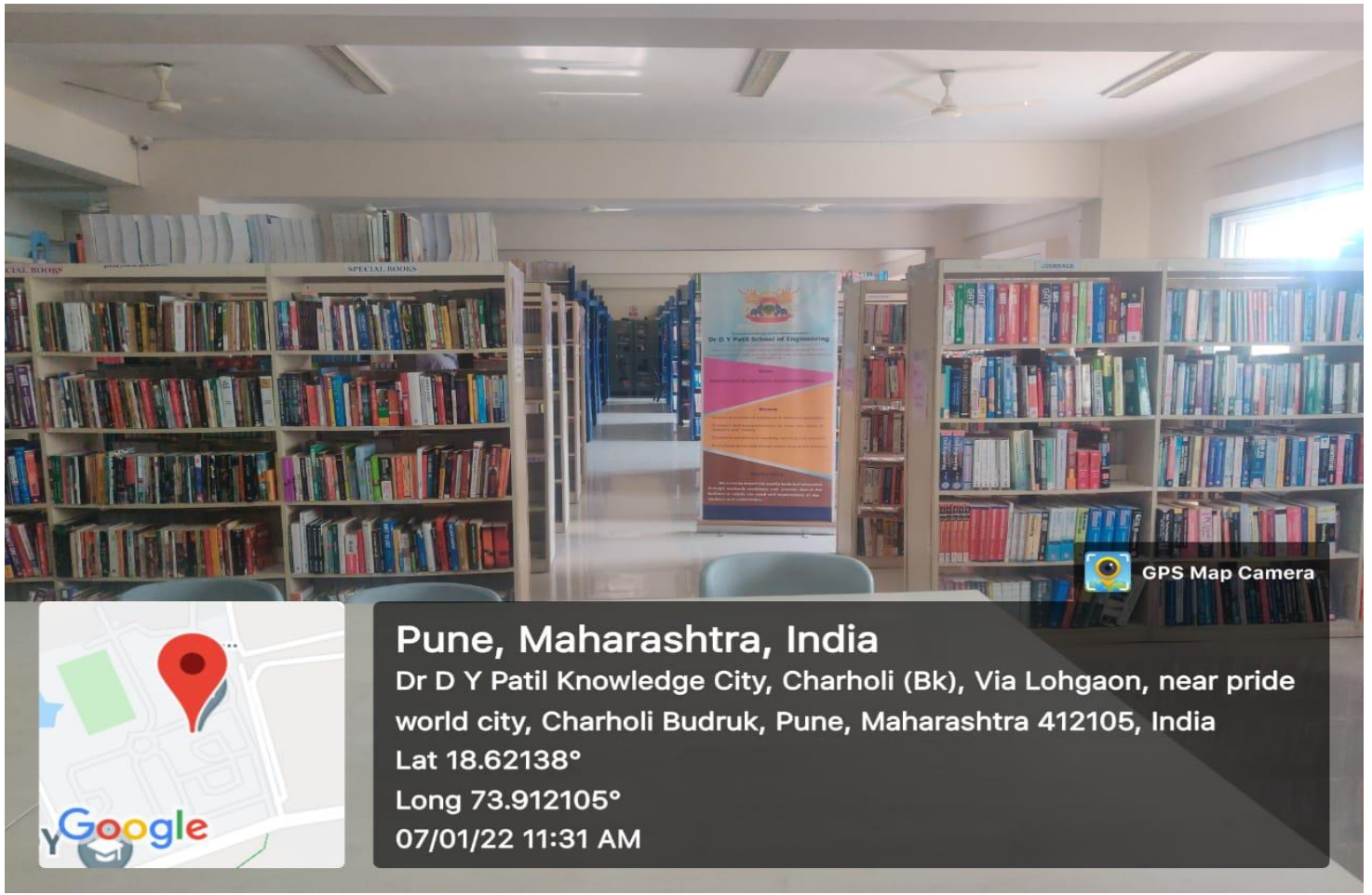


Class Room



Library





Pune, Maharashtra, India

Dr D Y Patil Knowledge City, Charholi (Bk), Via Lohgaon, near pride world city, Charholi Budruk, Pune, Maharashtra 412105, India

Lat 18.62138°

Long 73.912105°

07/01/22 11:31 AM



Pune, Maharashtra, India

Dr D Y Patil Knowledge City, Charholi (Bk), Via Lohgaon, near pride world city, Charholi Budruk, Pune, Maharashtra 412105, India

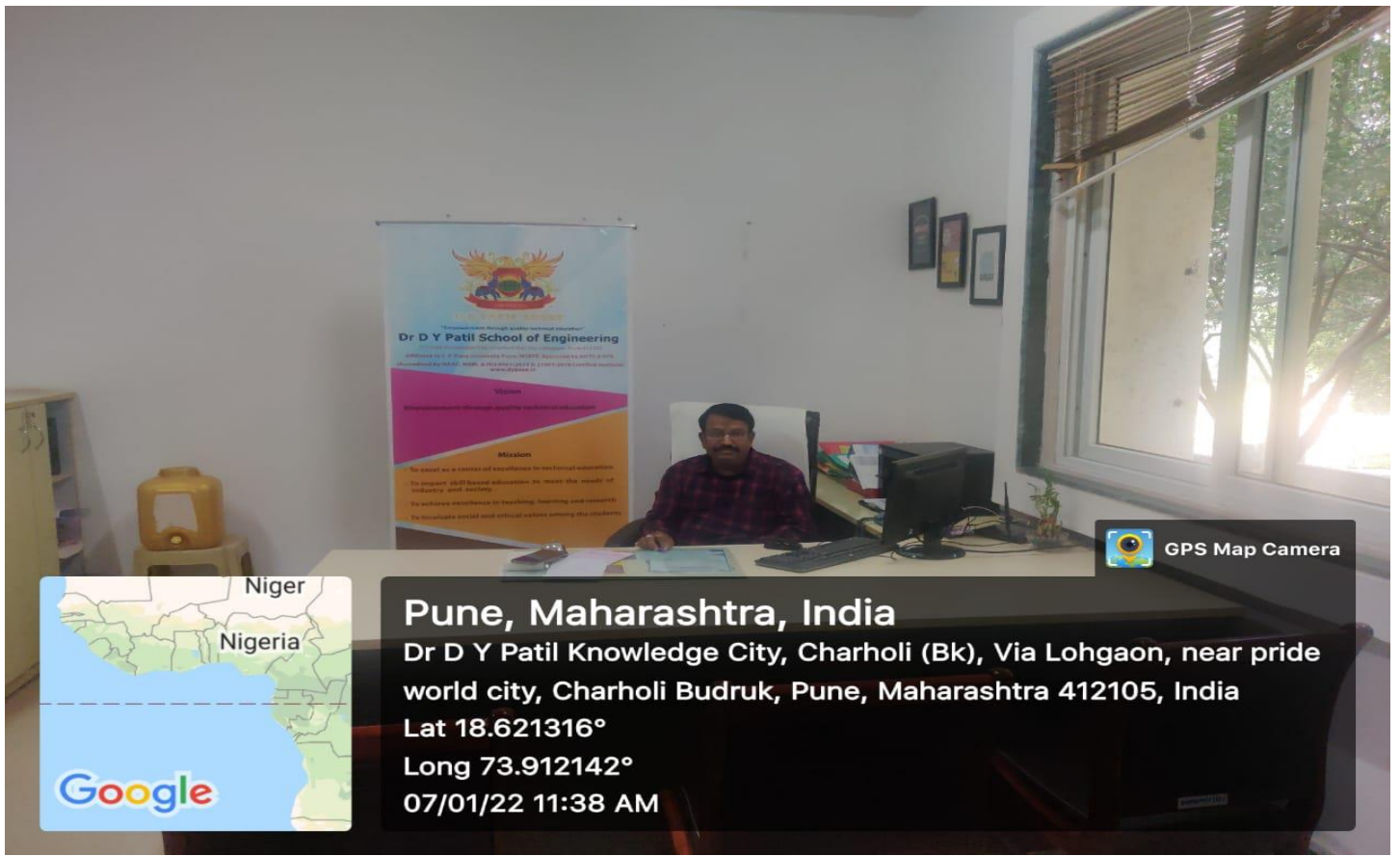
Lat 18.621316°

Long 73.912142°

07/01/22 11:33 AM



Reading Room



Registrar Office



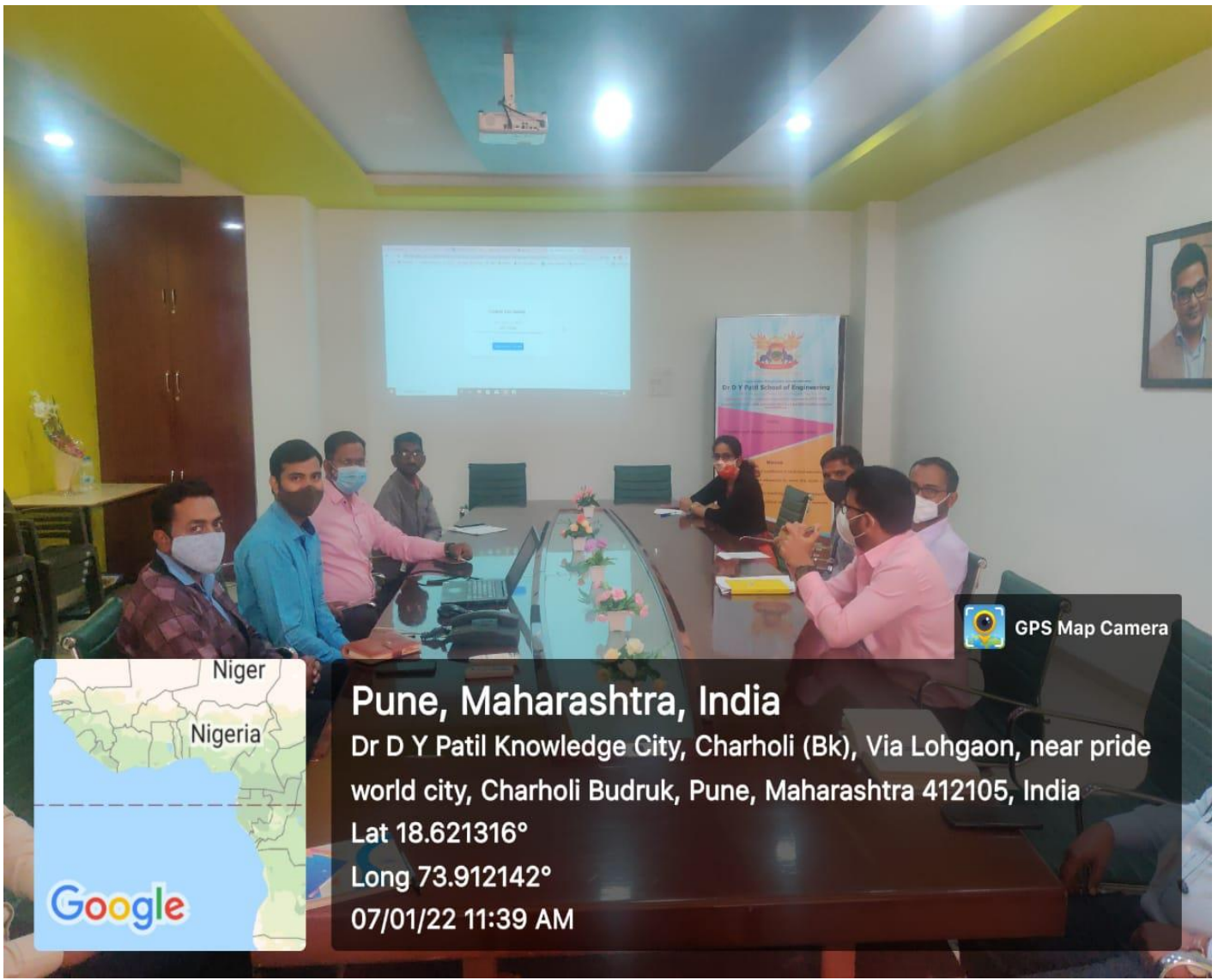
Admin Office



Principal Cabin



Principal Office



Board Room




Hostel Office




Medical Facilities with medical officer



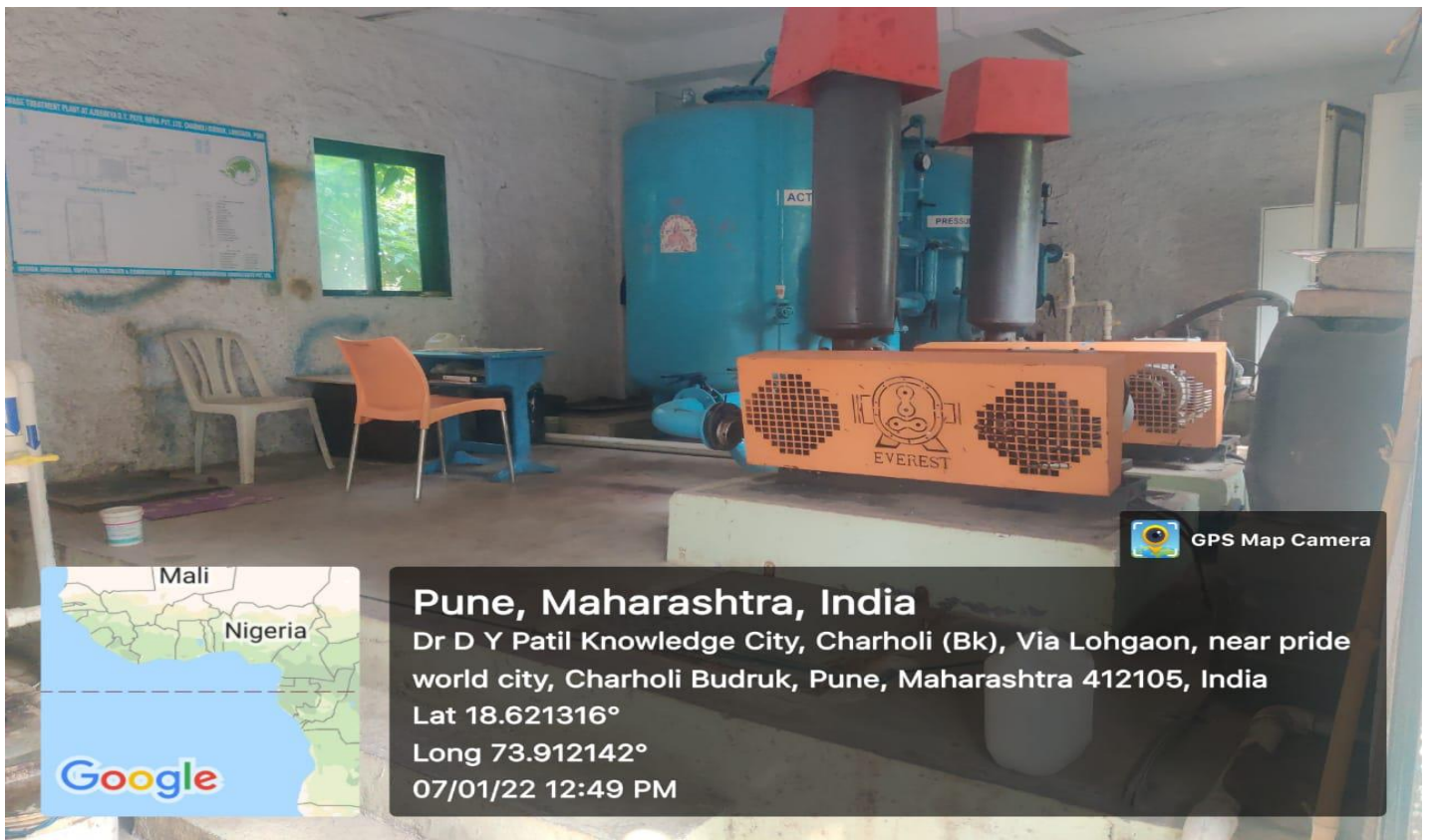
Hostel Room

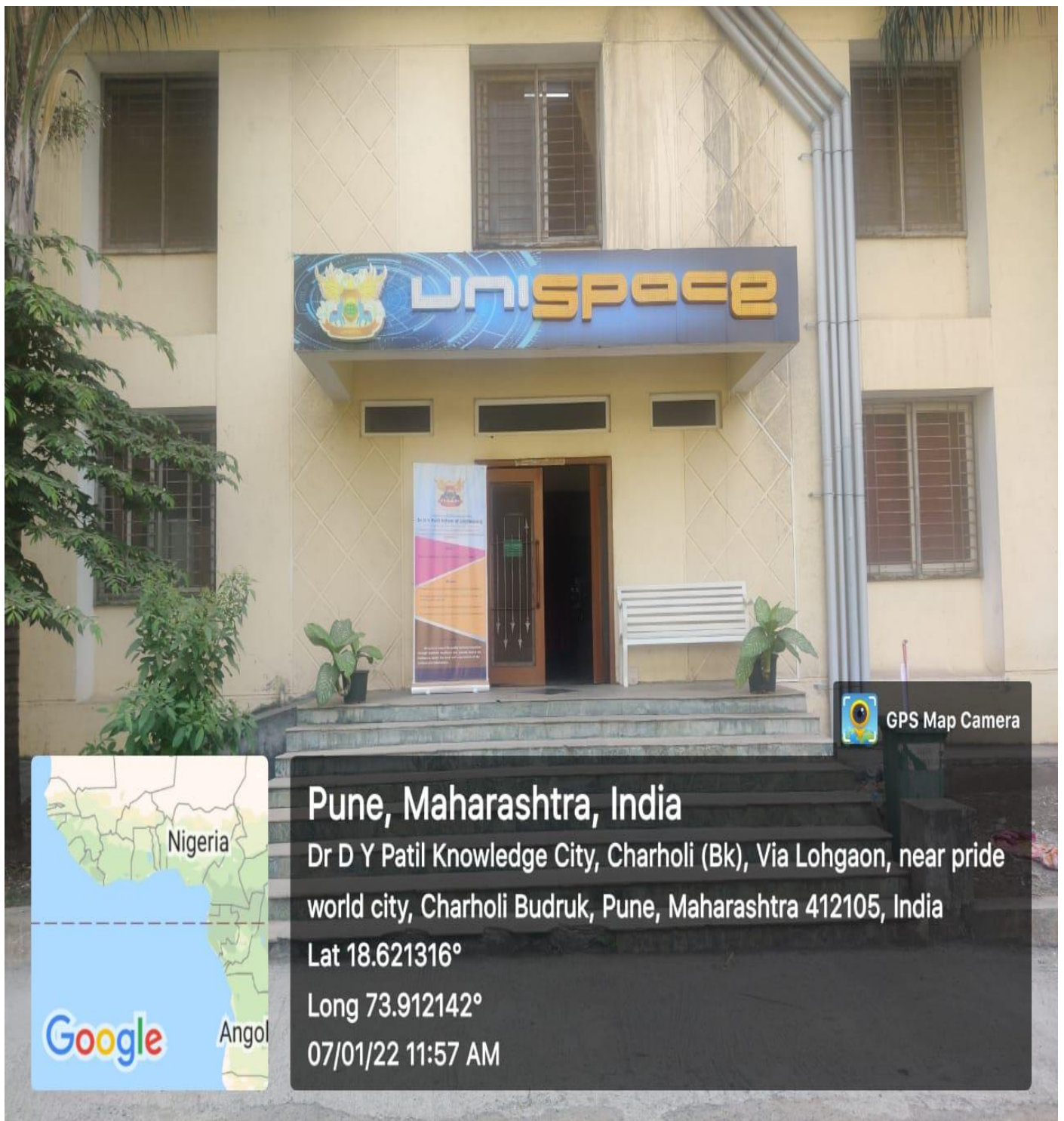


Hostel Room



Gymkhana Office





Pune, Maharashtra, India

Dr D Y Patil Knowledge City, Charholi (Bk), Via Lohgaon, near pride world city, Charholi Budruk, Pune, Maharashtra 412105, India

Lat 18.621316°

Long 73.912142°

07/01/22 11:57 AM

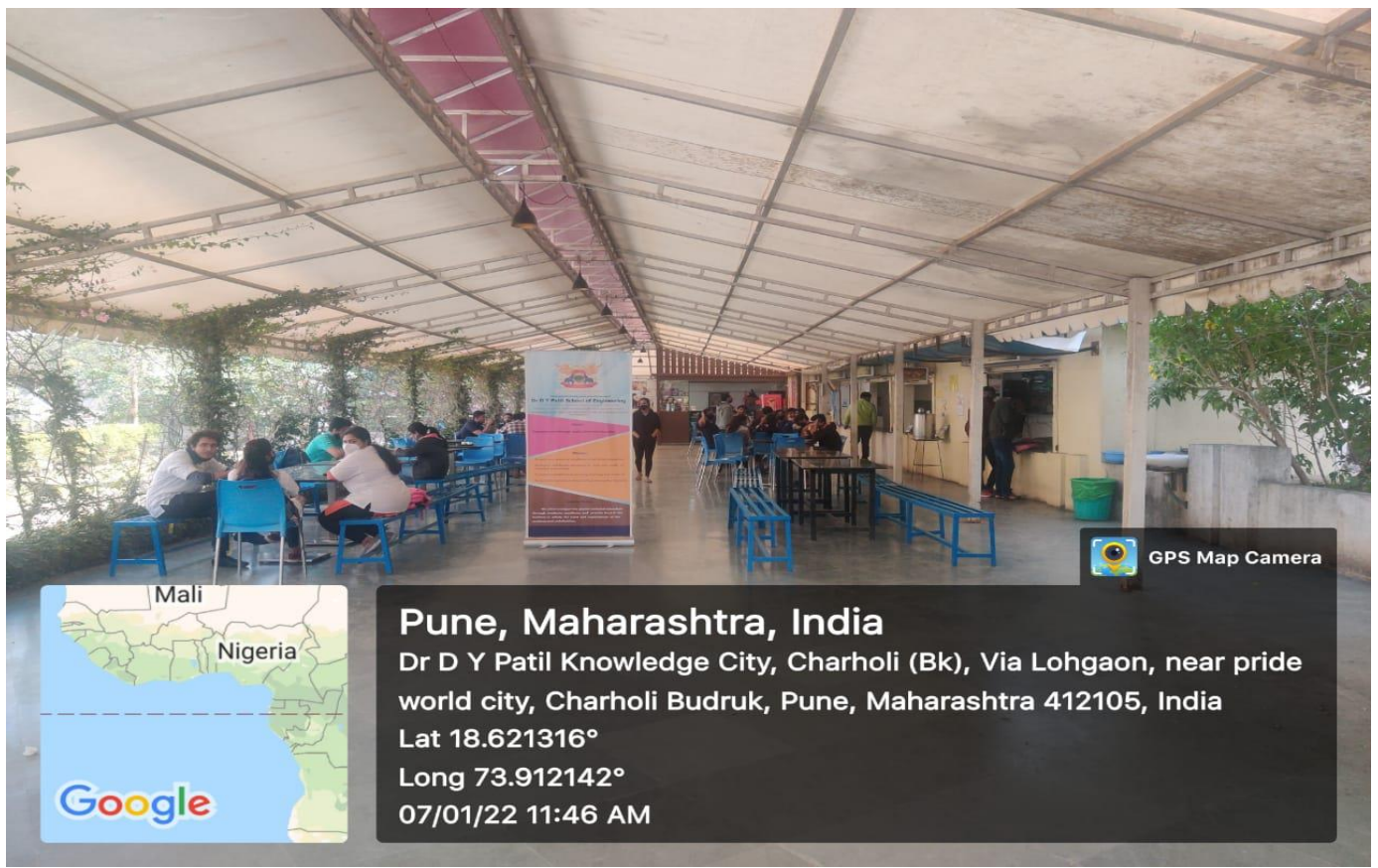
Hostel



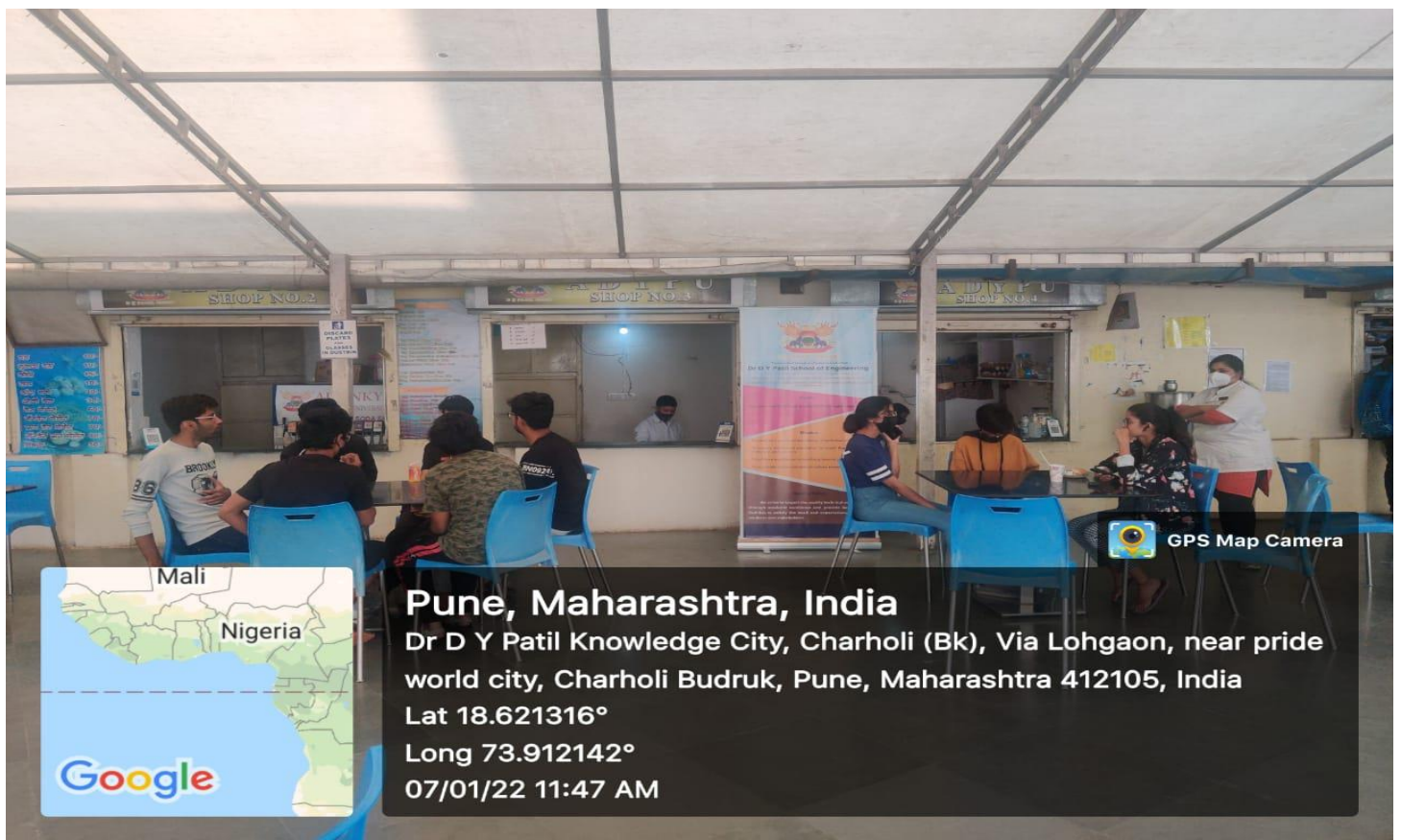
Hostel Mess and Canteen



Hostel Canteen



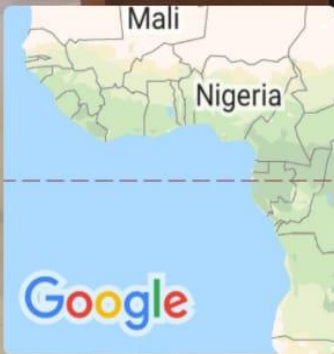
Canteen



Tug Shop



GPS Map Camera



Pune, Maharashtra, India

Dr D Y Patil Knowledge City, Charholi (Bk), Via Lohgaon, near pride world city, Charholi Budruk, Pune, Maharashtra 412105, India

Lat 18.621316°

Long 73.912142°

07/01/22 11:47 AM

Cafeteria